



**PUBLIC RIGHTS OF WAY – USER EVIDENCE FORM**

This form is part of the process in establishing whether a public right of way exists. Please answer all questions as fully as possible, whether you believe it to be either for or against the claim, so that the correct status of the route may be determined. The information given in this form along with any accompanying documents or drawings will be made publicly available and may be used at a public inquiry.

Surname: .....  
(Mr/Mrs/Miss/Ms)

First Name (s) : .....

Year of birth : .....

Address: .....

.....

Tel: .....

Occupation: .....

**NOTE – EVIDENCE GIVEN CANNOT BE TREATED AS CONFIDENTIAL**

Description of Path

From : Jerk Road

Grid Ref (if known): .....

To : A64

Grid Ref (if known): .....

Parish (es):

Claimed Status of Route: \* footpath / bridleway / restricted byway / Byway open to all traffic

Name of Route: Askham Fields Lane  
(if applicable)

(Please mark the route you are claiming on a separate map, sign and date the map and attach to this form.)

NOTE – If you are claiming more than one way use separate forms and maps

1. Do you believe the route to be public?

YES  NO

a) If yes, please give details as to why?

[Redacted]

b) What year do you believe the way has been public from?

[Redacted]

2. Have you used the above route?

YES  NO

a If yes, over how many years?

(please specify years and dates e.g. 20 years – 1970 – 1990)

[Redacted]

3. Do you use the route?

YES  NO

a If no, when did you stop using the route?

.....

b Why did you stop using the route?

.....

4. By what means and between which years did you use the route?

a  On foot/  On horseback/  On a bicycle/  With a vehicle/  Other

..... 1990 to date .....

b For what purpose did you use the route e.g. recreation, specific journey etc?

..... Recreation .....

c Approximately, how wide was the way?

..... 1 metre .....

d Describe the way eg surface

..... Tarmac .....

5. When using the route where were you going to and from?

To: .....

From: ... ASKHAM BRYAN to BILBROUGH & BACK .....

6. Have you seen other people using the way?

YES/  NO

If yes, please give further details (including which years, how often, what they were doing eg on a bicycle

..... WALKING REGULARLY .....

7. Has the way always been on the same route?

YES/  NO

If no, why did it change? .....

Can you state why and where it was before it was moved (please show route on map)

.....

8. To your knowledge has there been any of the following on the way:  
(Please mark on accompanying map if appropriate)

a) Any stiles, gates or other obstructions?

YES  NO

If yes, please give details of these. If gates, were they locked or unlocked?

..... *End of old village fields way* .....

b) Any signs or notices?

YES  NO

If yes, please give details e.g. 'Private Road', 'Trespassers will be prosecuted' etc

.....

9. Have you ever been challenged by any owner or tenant of the land crossed by the route, or by anyone in their employment or been informed that it was not public?

YES  NO

a) If yes, give particulars and dates

.....  
.....

b) Has anyone ever told you the route was not public?

YES  NO

If yes, please give particulars and dates

.....  
.....

c) Were you ever told by an owner or tenant of the land crossed by the way, or by anyone, in their employment, that it was not public?

YES  NO

d) Do you believe the owner/occupier was aware the public was using the way? If yes, why?

YES  NO

.....

10. Have you ever owned/tenanted/rented the land crossed by this way?

YES  NO

If yes, please give further details (including dates). You may prefer to use a Form F.

.....

Who now owns the land crossed by this way?

.....



11. Have you ever been employed by, or a tenant of the landowner over which the route runs?

YES/NO

a) Give particulars and dates

.....

b) Say whether the owner or occupier ever gave you instructions as to the use of the way by the public and, if so, what the instructions were

[REDACTED]

12. When you use the way, have you worked for the owner/occupier of the land crossed by the way?

YES/NO

If yes:

a) Give particulars and dates

.....

13. Have you ever obtained permission to use the route?  
If so, from whom?

YES/NO

.....

14. Are you or have you been a friend/ acquaintance of any of the landowners/occupiers and thus have used the route with implied consent?  
(if yes please give details)

YES/NO

.....

15. Have you ever enjoyed a private right along the route in question?

YES/NO

Any other information you consider to be relevant:

I acknowledge that this form will be made publicly available.

I hereby certify that to the best of my knowledge and belief the facts that I have stated are true.

\*I ~~am~~ am not willing to attend a Hearing, Public Inquiry or Court to give evidence on this matter, if this should prove necessary.

Signature.......... Date.....7/4/14

Signature of Person Taking Statement .......

Date.....  
(if different)

## Guidance Notes

This form has been given to you to record your use of a route that is not recorded on the Definitive Map of Public Rights of Way. Your evidence may help in the recording of this route as a public right of way can be proven to exist by regular uninterrupted use without being challenged.

This form is for those who use the route. A form should only be completed by one person.

You should complete this form **personally** in your own words but if you find this difficult you can ask a friend to assist you.

Please answer all questions as fully as possible as it is important to establish the number of years, how regularly and for what purpose you have used the route. Additional sheets may be attached if required.

A map will be attached to the form, please mark clearly on the map the route that you have used. It is important that the route follows a specific line as a route cannot be claimed based on evidence of wandering over open land.

A name and address is required on the evidence form to validate the information, any forms submitted without a name and address (on page 1) will be disregarded. However you should be aware that if the evidence is used to support the making of an order these forms will enter the public domain.

Please note that you may be contacted by a Council Officer in connection with the information given on your form. A separate contact sheet for telephone numbers and email addresses is required for the use of the City of York Council. This is not part of the form that will enter the public domain.

You need to indicate on the evidence form whether, if required, you are prepared to attend a local Public Inquiry to support your evidence. If you are likely to be unable to attend a public inquiry you may wish to consider using Annex 16 which includes Statutory Declaration. The Statutory Declaration will need to be witnessed by either a Commissioner for Oaths, Solicitor or Magistrate and needs to be arranged by the witness or applicant. Inspectors at Public Inquiries will generally place greater weight on Evidence Forms with Statutory Declarations.

Further information on this process can be found in the Natural England booklet 'A guide to definitive maps and changes to public rights of way' which can be downloaded free of charge from [www.naturalengland.org.uk](http://www.naturalengland.org.uk)

**Your form should be returned to the person co-ordinating this application process.**

The following information will be kept separate by the Council to avoid it entering the public domain:

Name: .....  
Tel No: .....  
(day)  
Tel No: .....  
(eve)  
Email: .....  
Occupation: .....  
Date of birth: .....





West Offices, Station Rise, York,  
YO1 6GA  
Telephone: 01904 551550

**DMMO application to claim a public right of way  
Askham Bryan parish**

Scale 1:5,000	Drawn By: JHC	Date: Mar 2014
---------------	---------------	----------------

Public Rights of Way	Reference:	Drawing No.
----------------------	------------	-------------

Contains Ordnance Survey data © Crown copyright and database right 2014





**PUBLIC RIGHTS OF WAY – USER EVIDENCE FORM**

This form is part of the process in establishing whether a public right of way exists. Please answer all questions as fully as possible, whether you believe it to be either for or against the claim, so that the correct status of the route may be determined. The information given in this form along with any accompanying documents or drawings will be made publicly available and may be used at a public inquiry.

Surname: ..... [REDACTED] .....  
(Mr/Mrs/Miss/Ms)

First Name (s) : ..... [REDACTED] .....

Year of birth : ..... [REDACTED] .....

Address: ..... [REDACTED] .....  
..... [REDACTED] .....  
..... [REDACTED] .....

Tel: ..... [REDACTED] [REDACTED] .....

Occupation: ..... [REDACTED] .....

**NOTE – EVIDENCE GIVEN CANNOT BE TREATED AS CONFIDENTIAL**



Description of Path

From : AG4.....

Grid Ref (if known): .....

To : YORK ROAD.....

Grid Ref (if known): .....

Parish (es):

Claimed Status of Route: \* footpath / bridleway / restricted byway / Byway open to all traffic

Name of Route: ASKHAM FIELDS LANE.....  
(if applicable)

(Please mark the route you are claiming on a separate map, sign and date the map and attach to this form.)

NOTE – If you are claiming more than one way use separate forms and maps

1. Do you believe the route to be public?

YES/NO

a) If yes, please give details as to why?

ALWAYS BEEN THERE.....

b) What year do you believe the way has been public from?

ALWAYS.....

2. Have you used the above route?

YES/NO

a) If yes, over how many years?

(please specify years and dates e.g. 20 years – 1970 – 1990)

19 YEARS 1995 to date.....

3. Do you use the route?

YES/NO

a) If no, when did you stop using the route?

.....

b) Why did you stop using the route?

.....



4. By what means and between which years did you use the route?

On foot/On horseback/On a bicycle/With a vehicle/Other

..... 1995 to date .....

b For what purpose did you use the route e.g.  recreation, specific journey etc?

..... e dog walking also to visit friends on camp .....

c Approximately, how wide was the way?

..... 1 metre .....

d Describe the way eg surface

..... Tarmac .....

5. When using the route where were you going to and from?

To: ..... To friends at Askham Bryan .....

From: ..... Home .....

6. Have you seen other people using the way?

YES/NO

If yes, please give further details (including which years, how often, what they were doing eg on a bicycle

..... 1995 onwards - walking or cycling .....

7. Has the way always been on the same route?

YES/NO

If no, why did it change? .....

Can you state why and where it was before it was moved (please show route on map)

.....



11. Have you ever been employed by, or a tenant of the landowner over which the route runs? **YES/NO**

a) Give particulars and dates

.....

b) Say whether the owner or occupier ever gave you instructions to the use of the way by the public and, if so, what the instructions were.

) 12. When you used the [redacted] for the owner/occupier of the land crossed by the way? **YES/NO**  
If yes:

a) Give particulars and dates

.....

13. Have you ever obtained permission to use the route? **YES/NO**  
If so, from whom?

.....

14. Are you or have you been a friend/ acquaintance of any of the landowners/occupiers and thus have used the route with implied consent? **YES/NO**  
(if yes please give details)

) .....

15. Have you ever enjoyed a private right along the route in question? **YES/NO**


Any other information you consider to be relevant:

I acknowledge that this form will be made publicly available.

I hereby certify that to the best of my knowledge and belief the facts that I have stated are true.

\*~~I~~ am not willing to attend a Hearing, Public Inquiry or Court to give evidence on this matter, if this should prove necessary.

Signature.......... Date... 9./14./14.

Signature of Person Taking Statement ..........

Date.....  
(if different)



## Guidance Notes

This form has been given to you to record your use of a route that is not recorded on the Definitive Map of Public Rights of Way. Your evidence may help in the recording of this route as a public right of way can be proven to exist by regular uninterrupted use without being challenged.

This form is for those who use the route. A form should only be completed by one person.

You should complete this form **personally** in your own words but if you find this difficult you can ask a friend to assist you.

Please answer all questions as fully as possible as it is important to establish the number of years, how regularly and for what purpose you have used the route. Additional sheets may be attached if required.

A map will be attached to the form, please mark clearly on the map the route that you have used. It is important that the route follows a specific line as a route cannot be claimed based on evidence of wandering over open land.

A name and address is required on the evidence form. If you do not provide this information, any forms submitted without a name and address (on page 1) will be disregarded. However you should be aware that if the evidence is used to support the making of an order these forms will enter the public domain.

Please note that you may be contacted by a Council Officer in connection with the information given on your form. A separate contact sheet for telephone numbers and email addresses is required for the use of the City of York Council. This is not part of the form that will enter the public domain.

You need to indicate on the evidence form whether, if required, you are prepared to attend a local Public Inquiry to support your evidence. If you are likely to be unable to attend a public inquiry you may wish to consider using Annex 16 which includes Statutory Declaration. The Statutory Declaration will need to be witnessed by either a Commissioner for Oaths, Solicitor or Magistrate and needs to be arranged by the witness or applicant. Inspectors at Public Inquiries will generally place greater weight on Evidence Forms with Statutory Declarations.

Further information on this process can be found in the Natural England booklet 'A guide to definitive maps and changes to public rights of way' which can be downloaded free of charge from [www.naturalengland.org.uk](http://www.naturalengland.org.uk)

**Your form should be returned to the person co-ordinating this application process.**

The following information will be kept separate by the Council to avoid it entering the public domain:

Name: [redacted] [redacted] .....

Tel No: [redacted] [redacted] .....  
(day)


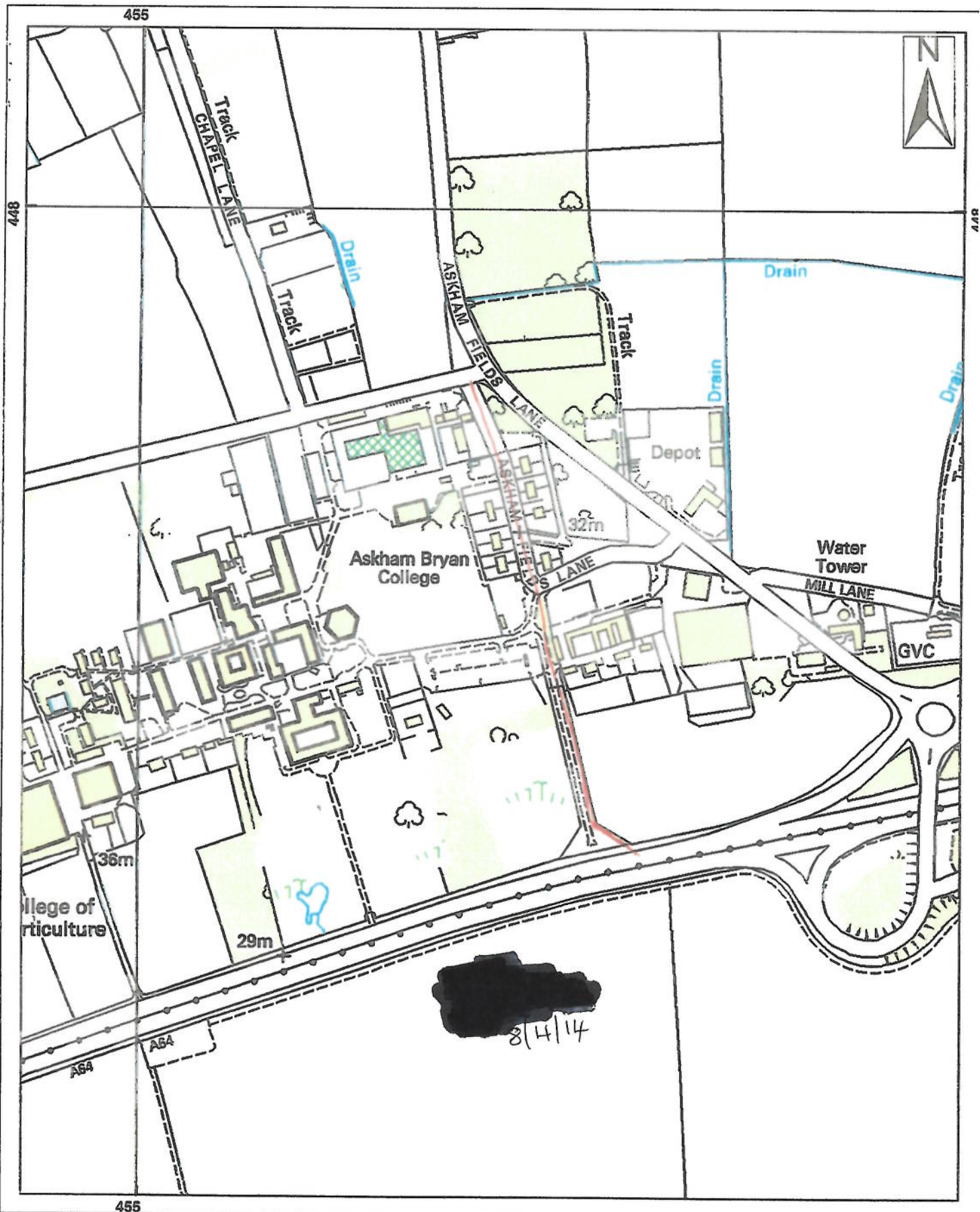
Tel No: .....  
(eve)

Email: .....

Occupation: [redacted] .....

Date of birth: [redacted] .....





West Offices, Station Rise, York,  
YO1 6GA  
Telephone: 01904 551550

### DMMO application to claim a public right of way Askham Bryan parish

Scale 1:5,000	Drawn By: JHC	Date: Mar 2014
Public Rights of Way	Reference:	Drawing No.

Contains Ordnance Survey data © Crown copyright and database right 2014



.





**PUBLIC RIGHTS OF WAY – USER EVIDENCE FORM**

This form is part of the process in establishing whether a public right of way exists. Please answer all questions as fully as possible, whether you believe it to be either for or against the claim, so that the correct status of the route may be determined. The information given in this form along with any accompanying documents or drawings will be made publicly available and may be used at a public inquiry.

Surname: ..... [REDACTED] .....  
(Mr/Mrs/Miss/Ms)

First Name (s) : ..... [REDACTED] .....

Year of birth : ..... [REDACTED] .....

Address: ..... [REDACTED] .....  
..... [REDACTED] .....  
..... [REDACTED] .....

Tel: ..... [REDACTED] .....

Occupation: ..... [REDACTED] .....

**NOTE – EVIDENCE GIVEN CANNOT BE TREATED AS CONFIDENTIAL**

Description of Path

From : A64.....

Grid Ref (if known): .....

To : York Road.....

Grid Ref (if known): .....

Parish (es): .....

Claimed Status of Route: \* footpath / bridleway / restricted byway / Byway open to all traffic

Name of Route: ASHHAM FIELDS CASE.....  
(if applicable)

(Please mark the route you are claiming on a separate map, sign and date the map and attach to this form.)

NOTE – If you are claiming more than one way use separate forms and maps

1. Do you believe the route to be public?

YES  NO

a) If yes, please give details as to why?

BEEN IN CONTINUOUS USE FOR 80 YEARS.....

b) What year do you believe the way has been public from?

START.....

2. Have you used the above route?

YES  NO

a) If yes, over how many years?  
(please specify years and dates e.g. 20 years – 1970 – 1990)

30 years.....

3. Do you use the route?

YES  NO

a) If no, when did you stop using the route?

.....

b) Why did you stop using the route?

Now FENCED OFF.....

4. By what means and between which years did you use the route?

a On foot/On horseback/On a bicycle/With a vehicle/Other

On Foot

b For what purpose did you use the route e.g. recreation, specific journey etc?

c Approximately, how wide was the way?

1 meter

d Describe the way eg surface

tar mac

5. When using the route where were you going to and from?

To: Friends House

From: My House Cambridge

6. Have you seen other people using the way?

YES/NO

If yes, please give further details (including which years, how often, what they were doing eg on a bicycle)

It is regular use.

7. Has the way always been on the same route?

YES/NO

If no, why did it change?

Can you state why and where it was before it was moved (please show route on map)

8. To your knowledge has there been any of the following on the way:  
(Please mark on accompanying map if appropriate)

a) Any stiles, gates or other obstructions?

YES/NO

If yes, please give details of these. If gates, were they locked or unlocked?

Anti Cycling Barrier AT ARESD (York Road).....

b) Any signs or notices?

YES/NO

If yes, please give details e.g. 'Private Road', 'Trespassers will be prosecuted' etc

.....

9. Have you ever been challenged by any owner or tenant of the land crossed by the route, or by anyone in their employment or been informed that it was not public?

YES/NO

a) If yes, give particulars and dates

.....

.....

b) Has anyone ever told you the route was not public?

YES/NO

If yes, please give particulars and dates

.....

.....

c) Were you ever told by an owner or tenant of the land crossed by the way, or by anyone, in their employment, that it was not public?

YES/NO

d) Do you believe the owner/occupier was aware the public was using the way?  
If yes, why?

YES/NO

.....

10. Have you ever owned/tenanted/rented the land crossed by this way?

YES/NO

If yes, please give further details (including dates). You may prefer to use a Form F.

.....

Who now owns the land crossed by this way?

.....



11. Have you ever been employed by, or a tenant of the landowner over which the route runs? YES/NO

a) Give particulars and dates

.....

b) Say whether the owner or occupier ever gave you instructions as to the use of the way by the public and, if so, what the instructions were

12. When you used the [redacted] for the owner/occupier of the land crossed by the way? YES/NO  
If yes:

a) Give particulars and dates

.....

13. Have you ever obtained permission to use the route? YES/NO  
If so, from whom?

.....

14. Are you or have you been a friend/ acquaintance of any of the landowners/occupiers and thus have used the route with implied consent? YES/NO  
(if yes please give details)

.....

15. Have you ever enjoyed a private right along the route in question? YES/NO


Any other information you consider to be relevant:

I acknowledge that this form will be made publicly available.

I hereby certify that to the best of my knowledge and belief the facts that I have stated are true.

\*I am/am not willing to attend a Hearing, Public Inquiry or Court to give evidence on this matter, if this should prove necessary

Signature.......... Date.....25-3-14.....

Signature of Person Taking Statement .....:.....

Date.....  
(if different)

## Guidance Notes

This form has been given to you to record your use of a route that is not recorded on the Definitive Map of Public Rights of Way. Your evidence may help in the recording of this route as a public right of way can be proven to exist by regular uninterrupted use without being challenged.

This form is for those who use the route. A form should only be completed by one person.

You should complete this form personally in your own words but if you find this difficult you can ask a friend to assist you.

Please answer all questions as fully as possible as it is important to establish the number of years, how regularly and for what purpose you have used the route. Additional sheets may be attached if required.

A map will be attached to the form, please mark clearly on the map the route that you have used. It is important that the route follows a specific line as a route cannot be claimed based on evidence of wandering over open land.

A name and address is required on the evidence form to validate the information, any forms submitted without a name and address (on page 1) will be disregarded. However you should be aware that if the evidence is used to support the making of an order these forms will enter the public domain.

Please note that you may be contacted by a Council Officer in connection with the information given on your form. A separate contact sheet for telephone numbers and email addresses is required for the use of the City of York Council. This is not part of the form that will enter the public domain.

You need to indicate on the evidence form whether, if required, you are prepared to attend a local Public Inquiry to support your evidence. If you are likely to be unable to attend a public inquiry you may wish to consider using Annex 16 which includes Statutory Declaration. The Statutory Declaration will need to be witnessed by either a Commissioner for Oaths, Solicitor or Magistrate and needs to be arranged by the witness or applicant. Inspectors at Public Inquiries will generally place greater weight on Evidence Forms with Statutory Declarations.

Further information on this process can be found in the Natural England booklet 'A guide to definitive maps and changes to public rights of way' which can be downloaded free of charge from [www.naturalengland.org.uk](http://www.naturalengland.org.uk)

**Your form should be returned to the person co-ordinating this application process.**

The following information will be kept separate by the Council to avoid it entering the public domain:

Name: [REDACTED] .....

Tel No: [REDACTED] .....

(day)

Tel No: .....


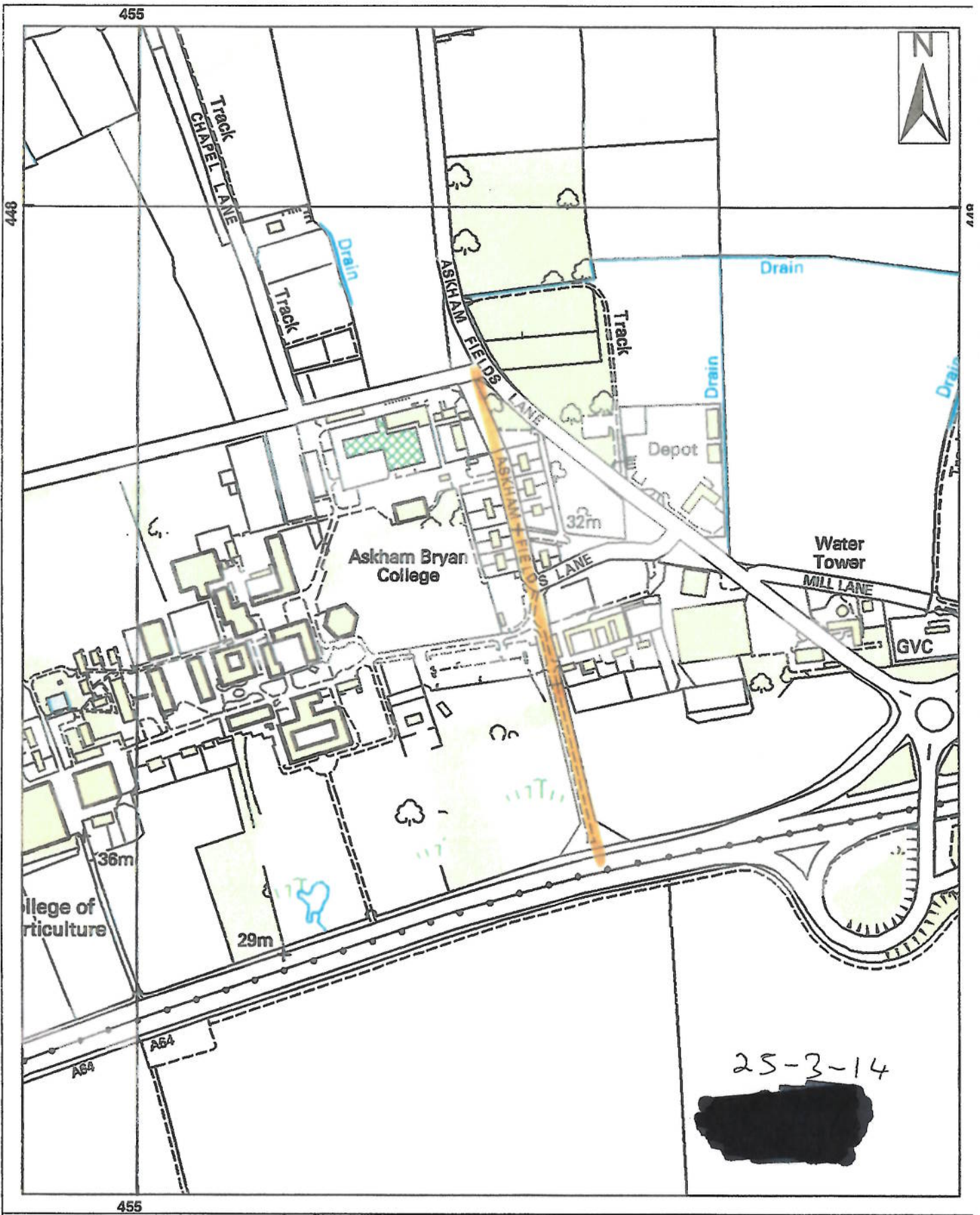
(eve)

Email: .....

Occupation: [REDACTED] .....

Date of birth: .....





West Offices, Station Rise, York,  
YO1 6GA  
Telephone: 01904 551550

### DMMO application to claim a public right of way Askham Bryan parish

Scale 1:5,000

Drawn By: JHC

Date: Mar 2014

Public Rights of Way

Reference:

Drawing No.

Contains Ordnance Survey data © Crown copyright and database right 2014





**PUBLIC RIGHTS OF WAY – USER EVIDENCE FORM**

This form is part of the process in establishing whether a public right of way exists. Please answer all questions as fully as possible, whether you believe it to be either for or against the claim, so that the correct status of the route may be determined. The information given in this form along with any accompanying documents or drawings will be made publicly available and may be used at a public inquiry.

Surname: ..... [REDACTED] .....  
(Mr/Mrs/Miss/Ms)

First Name (s) : ..... [REDACTED] .....

Year of birth : ..... [REDACTED] .....

Address: ..... [REDACTED] .....  
..... [REDACTED] .....  
..... [REDACTED] .....

Tel: .....

Occupation: ..... [REDACTED] .....

**NOTE – EVIDENCE GIVEN CANNOT BE TREATED AS CONFIDENTIAL**

*1982 records*



Description of Path

From : ASKHAM BRYAN

Grid Ref (if known): .....

To : COLLEGE/AL4

Grid Ref (if known): .....

Parish (es):

Claimed Status of Route: \* footpath / bridleway / restricted byway / Byway open to all traffic

Name of Route: .....  
(if applicable)

(Please mark the route you are claiming on a separate map, sign and date the map and attach to this form.)

NOTE - If you are claiming more than one way use separate forms and maps

1. Do you believe the route to be public?

YES/NO

a) If yes, please give details as to why?

..... Regularly used .....

b) What year do you believe the way has been public from?

..... 1965 onwards ..... to 1965 .....

2. Have you used the above route?

YES/NO

a) If yes, over how many years?

(please specify years and dates e.g. 20 years - 1970 - 1990)

..... 41 years 1965 - present day .....

3. Do you use the route?

YES/NO

a) If no, when did you stop using the route?

.....

b) Why did you stop using the route?

.....



4. By what means and between which years did you use the route?

a On foot/~~On horseback~~/~~On a bicycle~~/~~With a vehicle~~/~~Other~~

..... *and in my pram!* .....

b For what purpose did you use the route e.g. recreation, specific journey etc?

..... *Recreation* .....

c Approximately, how wide was the way?

..... *1 metre* .....

d Describe the way eg surface

..... *Tarmac* .....

5. When using the route where were you going to and from?

To: ..... *Home? - and Copmanthorpe* .....

From: ..... *Home* .....

6. Have you seen other people using the way?

YES/NO

If yes, please give further details (including which years, how often, what they were doing eg on a bicycle

..... *Walking, bicycle 1965 - 2014* .....

7. Has the way always been on the same route?

YES/NO

If no, why did it change? .....

Can you state why and where it was before it was moved (please show route on map)

.....

8. To your knowledge has there been any of the following on the way:  
(Please mark on accompanying map if appropriate)

a) Any stiles, gates or other obstructions?

YES/NO

If yes, please give details of these. If gates, were they locked or unlocked?

..... *Stile now at A Richard Road end* .....

b) Any signs or notices?

YES/NO

If yes, please give details e.g. 'Private Road', 'Trespassers will be prosecuted' etc

.....

9. Have you ever been challenged by any owner or tenant of the land crossed by the route, or by anyone in their employment or been informed that it was not public?

YES/NO

a) If yes, give particulars and dates

.....

.....

b) Has anyone ever told you the route was not public?

YES/NO

If yes, please give particulars and dates

.....

.....

c) Were you ever told by an owner or tenant of the land crossed by the way, or by anyone, in their employment, that it was not public?

YES/NO

d) Do you believe the owner/occupier was aware the public was using the way? If yes, why?

YES/NO

.....

10. Have you ever owned/tenanted/rented the land crossed by this way?

YES/NO

If yes, please give further details (including dates). You may prefer to use a Form F.

.....

Who now owns the land crossed by this way?

..... *College* .....

11. Have you ever been employed by, or a tenant of the landowner over which the route runs? **YES/NO**

a) Give particulars and dates

.....

b) Say whether the owner or occupier ever gave you instructions as to the use of the way by the public and, if so, what the instructions were

.....

12. When you used the way were you working for the owner/occupier of the land crossed by the way? **YES/NO**  
If yes:

a) Give particulars and dates

.....

13. Have you ever obtained permission to use the route? **YES/NO**  
If so, from whom?

.....

14. Are you or have you been a friend/ acquaintance of any of the landowners/occupiers and thus have used the route with implied consent? **YES/NO**  
(if yes please give details)

.....

15. Have you ever enjoyed a private right along the route in question? **YES/NO**

Any other information you consider to be relevant:

I acknowledge that this form will be made publicly available.

I hereby certify that to the best of my knowledge and belief the facts that I have stated are true.

\*I ~~am~~/am not willing to attend a Hearing, Public Inquiry or Court to give evidence on this matter, if this should prove necessary.

Signature.......... Date.....10-4-14

Signature of Person Taking Statement ..........

Date.....  
(if different)



## Guidance Notes

This form has been given to you to record your use of a route that is not recorded on the Definitive Map of Public Rights of Way. Your evidence may help in the recording of this route as a public right of way can be proven to exist by regular uninterrupted use without being challenged.

This form is for those who use the route [redacted] should only be completed by one person.

You should complete this form **personally** in your own words but if you find this difficult you can ask a friend to assist you.

Please answer all questions as fully as possible as it is important to establish the number of years, how regularly and for what purpose you have used the route. Additional sheets may be attached if required.

A map will be attached to the form, please mark clearly on the map the route that you have used. It is important that the route follows a specific line as a route cannot be claimed based on evidence of wandering over open land. [redacted]

A name and address is required on the evidence [redacted] information, any forms submitted without a name and address (on page 1) will be disregarded. However you should be aware that if the evidence is used to support the making of an order these forms will enter the public domain.

Please note that you may be contacted by a Council Officer in connection with the information given on your form. A separate contact sheet for telephone numbers and email addresses is required for the use of the City of York Council. This is not part of the form that will enter the public domain.

You need to indicate on the evidence form whether, if required, you are prepared to attend a local Public Inquiry to support your evidence. If you are likely to be unable to attend a public inquiry you may wish to consider using Annex 16 which includes Statutory Declaration. The Statutory Declaration will need to be witnessed by either a Commissioner for Oaths, Solicitor or Magistrate and needs to be arranged by the witness or applicant. Inspectors at Public Inquiries will generally place greater weight on Evidence Forms with Statutory Declarations.

Further information on this process can be found in the Natural England booklet 'A guide to definitive maps and changes to public rights of way' which can be downloaded free of charge from [www.naturalengland.org.uk](http://www.naturalengland.org.uk)

**Your form should be returned to the person co-ordinating this application process.**

The following information will be kept separate by the Council to avoid it entering the public domain:

Name: [REDACTED] [REDACTED] .....

Tel No: .....  
(day)


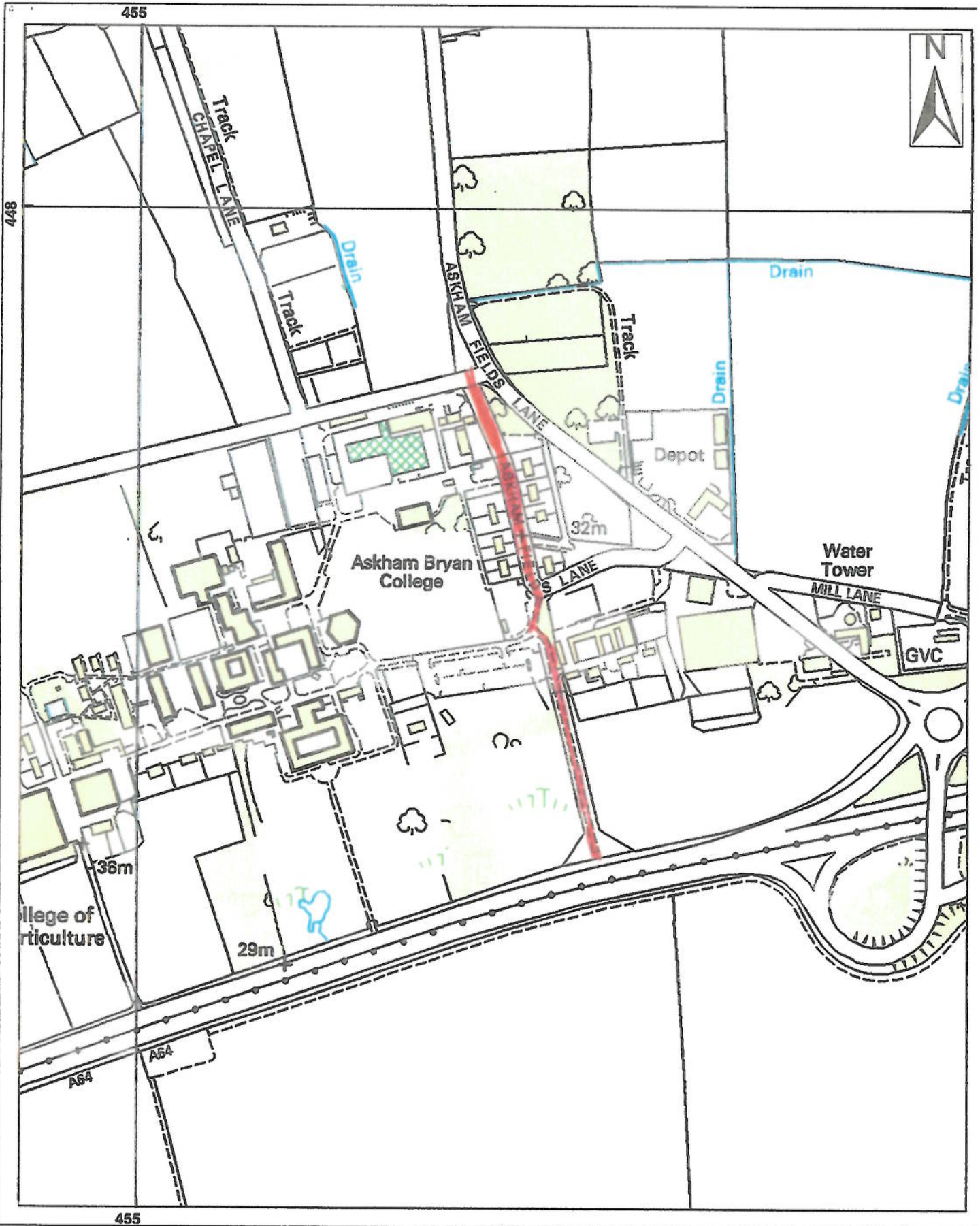
Tel No: .....  
(eve)

Email: .....

Occupation: [REDACTED] .....

Date of birth: [REDACTED] .....





West Offices, Station Rise, York,  
YO1 6GA  
Telephone: 01904 551550

### DMMO application to claim a public right of way Askham Bryan parish

Scale 1:5,000	Drawn By: JHC	Date: Mar 2014
---------------	---------------	----------------

Public Rights of Way	Reference:	Drawing No.
----------------------	------------	-------------

Contains Ordnance Survey data © Crown copyright and database right 2014

14-4-14







**PUBLIC RIGHTS OF WAY – USER EVIDENCE FORM**

This form is part of the process in establishing whether a public right of way exists. Please answer all questions as fully as possible, whether you believe it to be either for or against the claim, so that the correct status of the route may be determined. The information given in this form along with any accompanying documents or drawings will be made publicly available and may be used at a public inquiry.

Surname: .....  
(Mr/Mrs/Miss/Ms)

First Name (s) : .....

Year of birth : .....

Address: .....

Tel: .....

Occupation: .....

**NOTE – EVIDENCE GIVEN CANNOT BE TREATED AS CONFIDENTIAL**

Description of Path

From : ASKHAM FIELDS LANE

Grid Ref (if known): .....

To : A64

Grid Ref (if known): .....

Parish (es):

Claimed Status of Route: \*footpath/ bridleway / restricted byway / Byway open to all traffic

Name of Route: .....  
(if applicable)

(Please mark the route you are claiming on a separate map, sign and date the map and attach to this form.)

NOTE - If you are claiming more than one way use separate forms and maps

1. Do you believe the route to be public?

YES/NO

a) If yes, please give details as to why?

PRESCRIPTIVE RIGHT - USED TO BE MAIN ROAD ACCESS TO ASKHAM BRYAN

b) What year do you believe the way has been public from?

MORE THAN 30 YEARS

2. Have you used the above route?

YES/NO

a) If yes, over how many years?

(please specify years and dates e.g. 20 years - 1970 - 1990)

SINCE 1986

3. Do you use the route?

YES/NO

a) If no, when did you stop using the route?

.....

b) Why did you stop using the route?

.....

4. By what means and between which years did you use the route?

a On foot/On horseback/On a bicycle/With a vehicle/Other

.....

b For what purpose did you use the route e.g. recreation, specific journey etc?

.....

c Approximately, how wide was the way?

..... 1m

d Describe the way eg surface

..... TARMAC

5. When using the route where were you going to and from?

To: ASKHAM BRYAN

From: A64

6. Have you seen other people using the way?

YES/NO

If yes, please give further details (including which years, how often, what they were doing eg on a bicycle

..... WALKING, CYCLING

7. Has the way always been on the same route?

YES/NO

If no, why did it change? .....

Can you state why and where it was before it was moved (please show route on map)

.....

8. To your knowledge has there been any of the following on the way:  
(Please mark on accompanying map if appropriate)

a) Any stiles, gates or other obstructions?

YES  NO

If yes, please give details of these. If gates, were they locked or unlocked?

UNLOCKED GATE

b) Any signs or notices?

YES  NO

If yes, please give details e.g. 'Private Road', 'Trespassers will be prosecuted' etc

9. Have you ever been challenged by any owner or tenant of the land crossed by the route, or by anyone in their employment or been informed that it was not public?

YES  NO

a) If yes, give particulars and dates

.....  
.....

b) Has anyone ever told you the route was not public?  
If yes, please give particulars and dates

YES  NO

.....  
.....

c) Were you ever told by an owner or tenant of the land crossed by the way, or by anyone, in their employment, that it was not public?

YES  NO

d) Do you believe the owner/occupier was aware the public was using the way?  
If yes, why?

YES  NO

.....

10. Have you ever owned/tenanted/rented the land crossed by this way?

YES  NO

If yes, please give further details (including dates). You may prefer to use a Form F.

.....

Who now owns the land crossed buy this way?

.....



11. Have you ever been employed by, or a tenant of the landowner over which the route runs?

YES/NO

a) Give particulars and dates

.....

b) Say whether the owner or occupier ever gave you instructions as to the use of the way by the public and, if so, what the instructions were

12. When you were working for the owner/occupier of the land crossed by the way, did you ever work for the owner/occupier of the land crossed by the way?  
If yes:

YES/NO

a) Give particulars and dates

.....

13. Have you ever obtained permission to use the route?  
If so, from whom?

YES/NO

.....

14. Are you or have you been a friend/ acquaintance of any of the landowners/occupiers and thus have used the route with implied consent?  
(if yes please give details)

YES/NO

.....

15. Have you ever enjoyed a private right along the route in question?

YES/NO

Any other information you consider to be relevant:

I acknowledge that this form will be made publicly available.

I hereby certify that to the best of my knowledge and belief the facts that I have stated are true.

\*I ~~am~~ am not willing to attend a Hearing, Public Inquiry or Court to give evidence on this matter, if this should prove necessary.

Signature.......... Date *3 April '14*

Signature of Person Taking Statement .....

Date.....  
(if different)

## Guidance Notes

This form has been given to you to record your use of a route that is not recorded on the Definitive Map of Public Rights of Way. Your evidence may help in the recording of this route as a public right of way can be proven to exist by regular uninterrupted use without being challenged.

This form is for those who use the route. A form should only be completed by one person.

You should complete this form personally in your own words but if you find this difficult you can ask a friend to assist you.

Please answer all questions as fully as possible as it is important to establish the number of years, how regularly and for what purpose you have used the route. Additional sheets may be attached if required.

A map will be attached to the evidence form showing the route that you have used. It is important that the route follows a specific line and cannot be claimed based on evidence of wandering over open land.

A name and address is required on the evidence form. Without this information, any forms submitted without a name and address (on page 1) will be disregarded. However you should be aware that if the evidence is used to support the making of an order these forms will enter the public domain.

Please note that you may be contacted by a Council Officer in connection with the information given on your form. A separate contact sheet for telephone numbers and email addresses is required for the use of the City of York Council. This is not part of the form that will enter the public domain.

You need to indicate on the evidence form whether, if required, you are prepared to attend a local Public Inquiry to support your evidence. If you are likely to be unable to attend a public inquiry you may wish to consider using Annex 16 which includes Statutory Declaration. The Statutory Declaration will need to be witnessed by either a Commissioner for Oaths, Solicitor or Magistrate and needs to be arranged by the witness or applicant. Inspectors at Public Inquiries will generally place greater weight on Evidence Forms with Statutory Declarations.

Further information on this process can be found in the Natural England booklet 'A guide to definitive maps and changes to public rights of way' which can be downloaded free of charge from [www.naturalengland.org.uk](http://www.naturalengland.org.uk)

**Your form should be returned to the person co-ordinating this application process.**

The following information will be kept separate by the Council to avoid it entering the public domain:

Name: [REDACTED] .....

Tel No: [REDACTED] .....

(day)

Tel No: [REDACTED] .....

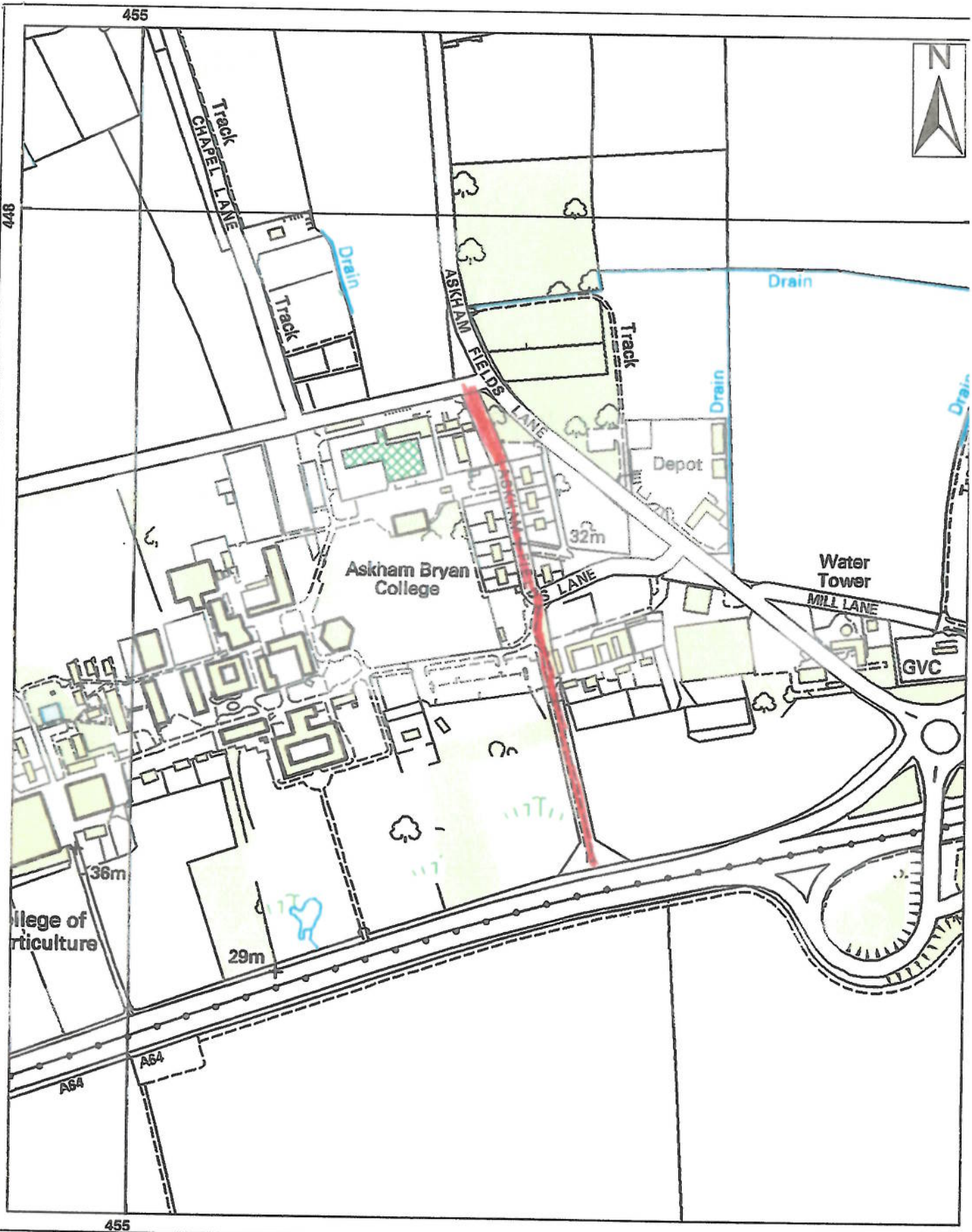
(eve)

Email: [REDACTED] .....

Occupation: [REDACTED] .....

Date of birth: [REDACTED] .....





West Offices, Station Rise, York,  
YO1 6GA  
Telephone: 01904 551550

### DMMO application to claim a public right of way Askham Bryan parish

Scale 1:5,000	Drawn By: JHC	Date: Mar 2014
Public Rights of Way	Reference:	Drawing No.

Contains Ordnance Survey data © Crown copyright and database right 2014



14-4-14





### PUBLIC RIGHTS OF WAY – USER EVIDENCE FORM

This form is part of the process in establishing whether a public right of way exists. Please answer all questions as fully as possible, whether you believe it to be either for or against the claim, so that the correct status of the route may be determined. The information given in this form along with any accompanying documents or drawings will be made publicly available and may be used at a public inquiry.

Surname: ..... [REDACTED] .....  
(Mr/Mrs/Miss/Ms)

First Name (s) : ..... [REDACTED] .....

Year of birth : ..... [REDACTED] .....

Address: ..... [REDACTED] .....

..... [REDACTED] .....

..... [REDACTED] .....

Tel: ..... [REDACTED] .....

Occupation: ..... [REDACTED] .....

**NOTE – EVIDENCE GIVEN CANNOT BE TREATED AS CONFIDENTIAL**



Description of Path

From : ...ASKHAM BRYAN...  
CIRCULAR ROUTE  
To : ...ASKHAM BRYAN...  
Parish (es):

Grid Ref (if known): .....

Grid Ref (if known): .....

Claimed Status of Route: \* ~~footpath~~ / ~~bridleway~~ / restricted byway / Byway open to all traffic

Name of Route: ..... N/A .....  
(if applicable)

(Please mark the route you are claiming on a separate map, sign and date the map and attach to this form.)

NOTE - If you are claiming more than one way use separate forms and maps

1. Do you believe the route to be public?

YES/NO

a) If yes, please give details as to why?

..... PART OF THE ROUTE WAS ORIGINALLY A DESIGNATED PUBLIC ROAD FROM THE A64 .....

b) What year do you believe the way has been public from?

..... AT LEAST FROM 1975 .....

2. Have you used the above route?

YES/NO

a) If yes, over how many years?

(please specify years and dates e.g. 20 years - 1970 - 1990)

..... 1986 TO DATE .....

3. Do you use the route?

YES/NO

a) If no, when did you stop using the route?

..... / .....

b) Why did you stop using the route?

..... / .....



4. By what means and between which years did you use the route?

a On foot/~~On horseback/On a bicycle/With a vehicle/Other~~

.....

b For what purpose did you use the route e.g. recreation, specific journey etc?

..... RECREATION .....

c Approximately, how wide was the way?

..... VARIABLE BUT SOME PARTS PUBLIC ROAD WIDTH .....

d Describe the way eg surface

..... MAINLY TARMAC .....

5. When using the route where were you going to and from?

To: ..... ON A CIRCULAR WALK TO AND FROM ASKHAM .....

From: ..... BRYAN VILLAGE .....

6. Have you seen other people using the way?

YES/~~NO~~

If yes, please give further details (including which years, how often, what they were doing eg on a bicycle WALKERS FROM TIME TO TIME

..... IN YEARS PREVIOUSLY MENTIONED .....

7. Has the way always been on the same route?

YES/~~NO~~

If no, why did it change? .....

Can you state why and where it was before it was moved (please show route on map)

.....

8. To your knowledge has there been any of the following on the way:  
(Please mark on accompanying map if appropriate)

a) Any stiles, gates or other obstructions?

YES/NO

If yes, please give details of these. If gates, were they locked or unlocked?

..... A STILE (now an opening in a fence) .....

b) Any signs or notices?

YES/NO

If yes, please give details e.g. 'Private Road', 'Trespassers will be prosecuted' etc

.....

9. Have you ever been challenged by any owner or tenant of the land crossed by the route, or by anyone in their employment or been informed that it was not public?

YES/NO

a) If yes, give particulars and dates

.....

.....

b) Has anyone ever told you the route was not public?

YES/NO

If yes, please give particulars and dates

.....

.....

c) Were you ever told by an owner or tenant of the land crossed by the way, or by anyone, in their employment, that it was not public?

YES/NO

d) Do you believe the owner/occupier was aware the public was using the way? If yes, why?

YES/NO

..... MOST OF THE ROUTE WAS A PUBLIC ACCESS WAY .....

10. Have you ever owned/tenanted/rented the land crossed by this way?

YES/NO

If yes, please give further details (including dates). You may prefer to use a Form F.

.....


Who now owns the land crossed by this way?

..... ASKHAM BRYAN COLLEGE .....

11. Have you ever been employed by, or a tenant of the landowner over which the route runs? ~~YES~~/NO

a) Give particulars and dates

.....

b) Say whether the owner or occupier ever gave you instructions as to the use of the way by the public and, if so, what the instructions were: 

12. When you used  the owner/occupier of the land crossed by the way? ~~YES~~/NO  
If yes:

a) Give particulars and dates

.....

13. Have you ever obtained permission to use the route? ~~YES~~/NO  
If so, from whom?

.....

14. Are you or have you been a friend/ acquaintance of any of the landowners/occupiers and thus have used the route with implied consent? ~~YES~~/NO  
(if yes please give details)

.....


15. Have you ever enjoyed a private right along the route in question? ~~YES~~/NO

Any other information you consider to be relevant:

I acknowledge that this form will be made publicly available.

I hereby certify that to the best of my knowledge and belief the facts that I have stated are true.

\*I ~~am~~ am not willing to attend a Hearing, Public Inquiry or Court to give evidence on this matter, if this should prove necessary.

Signature.......... Date... 6 April 2014

Signature of Person Taking Statement ..........

Date.....  
(if different)



## Guidance Notes

This form has been given to you to record your use of a route that is not recorded on the Definitive Map of Public Rights of Way. Your evidence may help in the recording of this route as a public right of way can be proven to exist by regular uninterrupted use without being challenged.

This form is for those who use the route. A form should only be completed by one person.

You should complete this form **personally** in your own words but if you find this difficult you can ask a friend to assist you.

Please answer all questions as fully as possible as it is important to establish the number of years, how regularly and for what purpose you have used the route. Additional sheets may be attached if required.

A map will be attached to the form, please mark clearly on the map the route that you have used. It is important that the route follows a specific line as a route cannot be claimed based on evidence of wandering over open land.

A name and address is required on the evidence form. If you do not provide this information, any forms submitted without a name and address (on page 1) will be disregarded. However you should be aware that if the evidence is used to support the making of an order these forms will enter the public domain.

Please note that you may be contacted by a Council Officer in connection with the information given on your form. A separate contact sheet for telephone numbers and email addresses is required for the use of the City of York Council. This is not part of the form that will enter the public domain.

You need to indicate on the evidence form whether, if required, you are prepared to attend a local Public Inquiry to support your evidence. If you are likely to be unable to attend a public inquiry you may wish to consider using Annex 16 which includes Statutory Declaration. The Statutory Declaration will need to be witnessed by either a Commissioner for Oaths, Solicitor or Magistrate and needs to be arranged by the witness or applicant. Inspectors at Public Inquiries will generally place greater weight on Evidence Forms with Statutory Declarations.

Further information on this process can be found in the Natural England booklet 'A guide to definitive maps and changes to public rights of way' which can be downloaded free of charge from [www.naturalengland.org.uk](http://www.naturalengland.org.uk)

**Your form should be returned to the person co-ordinating this application process.**

The following information will be kept separate by the Council to avoid it entering the public domain:

Name: ..... [redacted] .....

Tel No: ..... [redacted] .....  
(day)

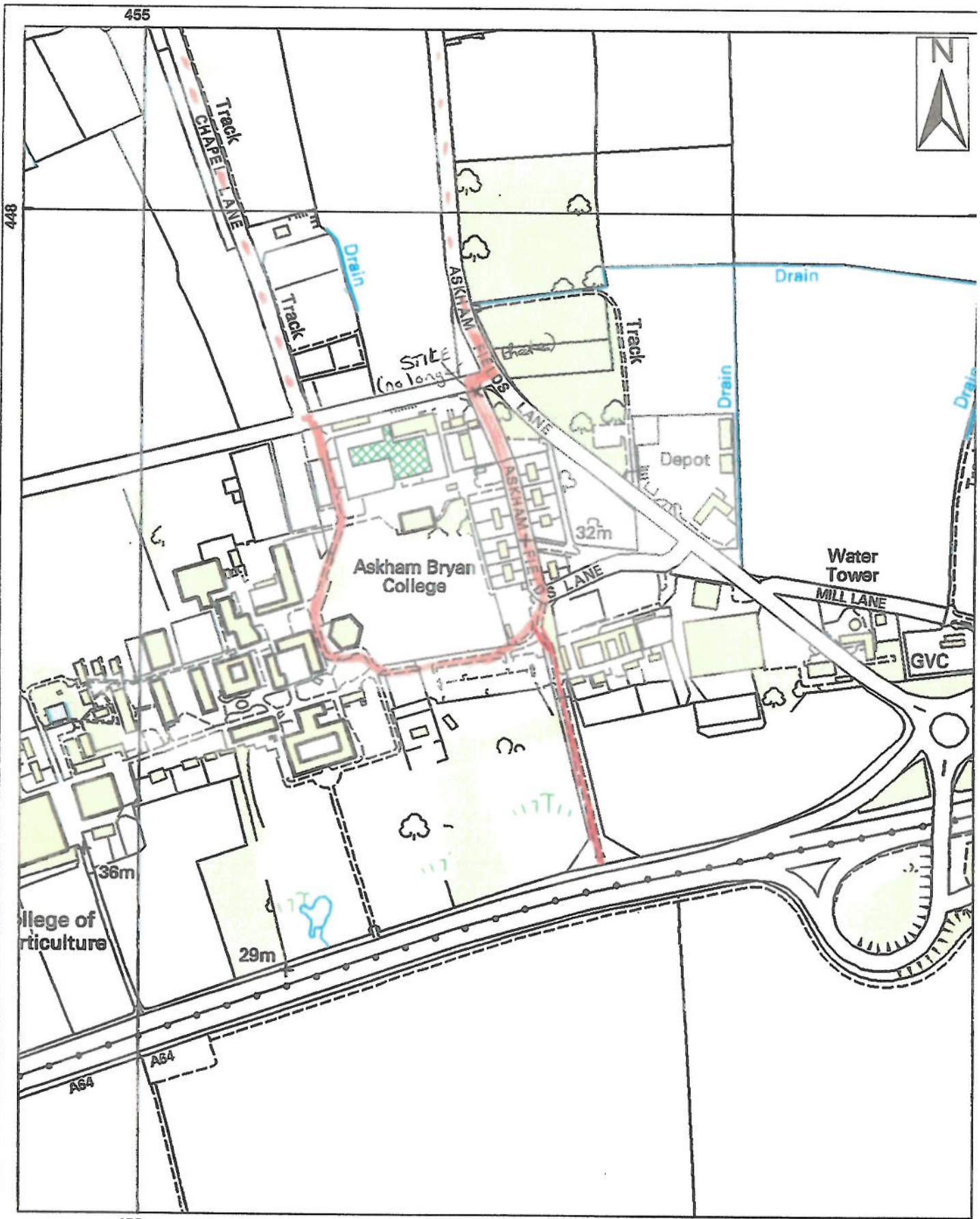
Tel No: ..... " " .....  
(eve)

Email: ..... [redacted] .....

Occupation: ..... [redacted] .....

Date of birth: ..... [redacted] .....





West Offices, Station Rise, York,  
YO1 6GA  
Telephone: 01904 551550

<b>DMMO application to claim a public right of way Askham Bryan parish</b>		
Scale 1:5,000	Drawn By: JHC	Date: Mar 2014
Public Rights of Way	Reference:	Drawing No.

Contains Ordnance Survey data © Crown copyright and database right 2014

[Redacted]

14-4-14







**PUBLIC RIGHTS OF WAY – USER EVIDENCE FORM**

This form is part of the process in establishing whether a public right of way exists. Please answer all questions as fully as possible, whether you believe it to be either for or against the claim, so that the correct status of the route may be determined. The information given in this form along with any accompanying documents or drawings will be made publicly available and may be used at a public inquiry.

Surname: ..... [REDACTED] .....  
(Mr/Mrs/Miss/Ms)

First Name (s) : ..... [REDACTED] .....

Year of birth : ..... [REDACTED] .....

Address: ..... [REDACTED] .....  
..... [REDACTED] .....  
..... [REDACTED] .....  
..... [REDACTED] .....

Tel: ..... [REDACTED] .....

Occupation: ..... [REDACTED] .....

**NOTE – EVIDENCE GIVEN CANNOT BE TREATED AS CONFIDENTIAL**

Description of Path

From : .....

Grid Ref (if known): .....

To : .....

Grid Ref (if known): .....

Parish (es):

Claimed Status of Route: \* footpath / bridleway / restricted byway / Byway open to all traffic

Name of Route: OLD ASKHAM FIELDS LANE  
(if applicable)

(Please mark the route you are claiming on a separate map, sign and date the map and attach to this form.)

NOTE – If you are claiming more than one way use separate forms and maps

1. Do you believe the route to be public?

YES/NO

a) If yes, please give details as to why?

ALWAYS USED

b) What year do you believe the way has been public from?

2 .....

2. Have you used the above route?

YES/NO

a) If yes, over how many years?

(please specify years and dates e.g. 20 years – 1970 – 1990)

14 yrs 2007-2014

3. Do you use the route?

YES/NO

a) If no, when did you stop using the route?

.....

b) Why did you stop using the route?

.....

4. By what means and between which years did you use the route?

a On foot/~~On horseback~~/~~On a bicycle~~/~~With a vehicle~~/Other

..... 2001 → .....

b For what purpose did you use the route e.g. recreation, specific journey etc?

.....

c Approximately, how wide was the way?

..... 1 metre .....

d Describe the way eg surface

..... GOOD ROAD & PATH .....

5. When using the route where were you going to and from?

To: ..... RECREATIONAL USE OF .....

From: ..... FOOTPATHS .....

6. Have you seen other people using the way?

YES/NO

If yes, please give further details (including which years, how often, what they were doing eg on a bicycle

..... VARIOUS SINCE 2001 WALKING .....

7. Has the way always been on the same route?

YES/NO

If no, why did it change? .....

Can you state why and where it was before it was moved (please show route on map)

.....



8. To your knowledge has there been any of the following on the way:  
(Please mark on accompanying map if appropriate)

a) Any stiles, gates or other obstructions? **YES/NO**  
If yes, please give details of these. If gates, were they locked or unlocked?

.....

b) Any signs or notices? **YES/NO**  
If yes, please give details e.g. 'Private Road', 'Trespassers will be prosecuted' etc

.....

9. Have you ever been challenged by any owner or tenant of the land crossed by the route, or by anyone in their employment or been informed that it was not public? **YES/NO**

a) If yes, give particulars and dates

.....

.....

b) Has anyone ever told you the route was not public? **YES/NO**  
If yes, please give particulars and dates

.....

.....

c) Were you ever told by an owner or tenant of the land crossed by the way, or by anyone, in their employment, that it was not public? **YES/NO**

d) Do you believe the owner/occupier was aware the public was using the way? **YES/NO**  
If yes, why?

.....

10. Have you ever owned/tenanted/rented the land crossed by this way? **YES/NO**  
If yes, please give further details (including dates). You may prefer to use a Form F.

.....

Who now owns the land crossed by this way?

.....  
ASKANI BRYAN COLLEGE



11. Have you ever been employed by, or a tenant of the landowner over which the route runs? YES/NO

a) Give particulars and dates

.....

b) Say whether the owner or occupier ever gave instructions for use of the way by the public and, if so, what the instructions were

12. When you use the way, were you working for the owner/occupier of the land crossed by the way? YES/NO  
If yes:

a) Give particulars and dates

.....

13. Have you ever obtained permission to use the route? YES/NO  
If so, from whom?

.....

14. Are you or have you been a friend/ acquaintance of any of the landowners/occupiers and thus have used the route with implied consent? YES/NO  
(if yes please give details)

.....

15. Have you ever enjoyed a private right along the route in question? YES/NO

Any other information you consider to be relevant:

I acknowledge that this form will be made publicly available.


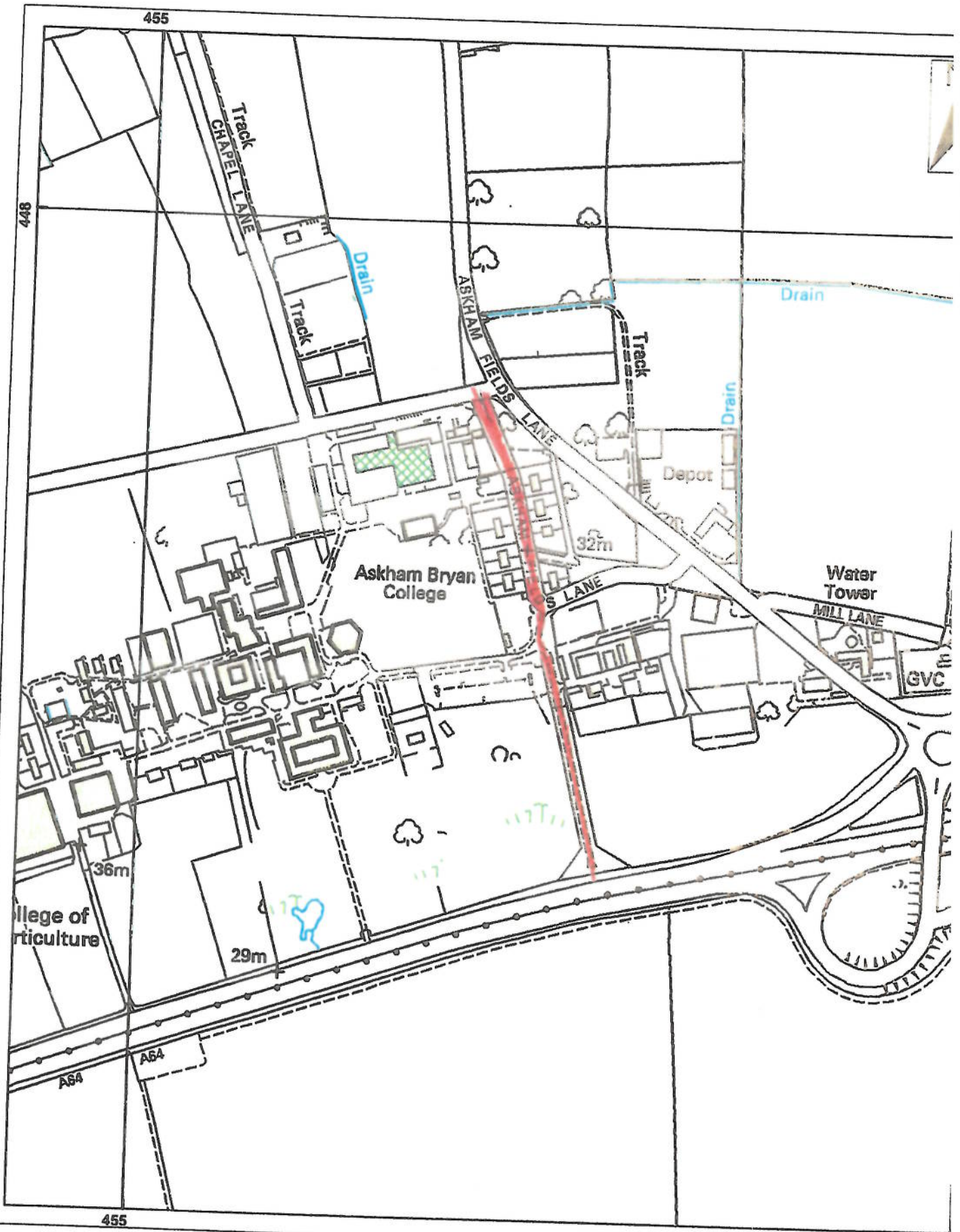
I hereby certify that to the best of my knowledge and belief the facts that I have stated are true.

\*I ~~am~~/am not willing to attend a Hearing, Public Inquiry or Court to give evidence on this matter, if this should prove necessary.

Signature.......... Date...2-4-14

Signature of Person Taking Statement ..........

Date.....  
(if different)



West Offices, Station Rise, York,  
YO1 6GA  
Telephone: 01904 551550

### DMMO application to claim a public right of way Askham Bryan parish

Scale 1:5,000	Drawn By: JHC	Date: Mar 2014
Public Rights of Way	Reference:	Drawing No.

Contains Ordnance Survey data © Crown copyright and database right 2014

14-11-14







**PUBLIC RIGHTS OF WAY – USER EVIDENCE FORM**

This form is part of the process in establishing whether a public right of way exists. Please answer all questions as fully as possible, whether you believe it to be either for or against the claim, so that the correct status of the route may be determined. The information given in this form along with any accompanying documents or drawings will be made publicly available and may be used at a public inquiry.

Surname: .....  
(Mr/Mrs/Miss/Ms)

First Name (s) : .....

Year of birth : .....

Address: .....  
.....  
.....

Tel: .....

Occupation: .....

**NOTE – EVIDENCE GIVEN CANNOT BE TREATED AS CONFIDENTIAL**

Description of Path

From : .....

Grid Ref (if known): .....

To : .....

Grid Ref (if known): .....

Parish (es):

Claimed Status of Route: \* footpath / bridleway / restricted byway / Byway open to all traffic

Name of Route: old Hethon fields lane  
(if applicable)

(Please mark the route you are claiming on a separate map, sign and date the map and attach to this form.)

NOTE – If you are claiming more than one way use separate forms and maps

1. Do you believe the route to be public? [redacted] [redacted] YES/NO

a) If yes, please give details as to why?

[redacted] [redacted]

b) What year do you believe the way has been public from? [redacted]

[redacted] [redacted]

2. Have you used the above route? [redacted] YES/NO

a) If yes, over how many years?

(please specify years and dates e.g. 20 years – 1980 – 2000)

[redacted] [redacted]

3. Do you use the route? YES/NO

a) If no, when did you stop using the route?

.....

b) Why did you stop using the route?

.....

4. By what means and between which years did you use the route?

a On foot/~~On horseback~~/On a bicycle/With a vehicle/~~Car~~

1944 ..... 1944 ..... pre 1990

b For what purpose did you use the route e.g. recreation, specific journey etc?

walking - recreation; to shop in Copmanthorpe

c Approximately, how wide was the way?

1 metre

d Describe the way eg surface

TARMAC

5. When using the route where were you going to and from?

To: COPMANTHORPE or JUST WALKING  
From: ASKHAM BRYAN

6. Have you seen other people using the way?

YES/NO

If yes, please give further details (including which years, how often, what they were doing eg on a bicycle)

ALL THE TIME FOR RECREATION

7. Has the way always been on the same route?

YES/NO

If no, why did it change? .....

Can you state why and where it was before it was moved (please show route on map)

.....



8. To your knowledge has there been any of the following on the way:  
(Please mark on accompanying map if appropriate)

a) Any stiles, gates or other obstructions? ~~YES~~/NO  
If yes, please give details of these. If gates, were they locked or unlocked?

.....

b) Any signs or notices? ~~YES~~/NO  
If yes, please give details e.g. 'Private Road', 'Trespassers will be prosecuted' etc

.....

9. Have you ever been challenged by any owner or tenant of the land crossed by the route, or by anyone in their employment or been informed that it was not public? ~~YES~~/NO

a) If yes, give particulars and dates

.....

.....

b) Has anyone ever told you the route was not public? ~~YES~~/NO  
If yes, please give particulars and dates

.....

.....

c) Were you ever told by an owner or tenant of the land crossed by the way, or by anyone, in their employment, that it was not public? ~~YES~~/NO

d) Do you believe the owner/occupier was aware the public was using the way? ~~YES~~/NO  
If yes, why?

..... NEVER STOPPED .....

10. Have you ever owned/tenanted/rented the land crossed by this way? ~~YES~~/NO  
If yes, please give further details (including dates). You may prefer to use a Form F.

.....

Who now owns the land crossed by this way?

..... ASKHAM BRYAN COLLEGE .....



11. Have you ever been employed by, or a tenant of the landowner over which the route runs? **YES/NO**

a) Give particulars and dates

.....

b) Say whether the owner or occupier ever gave you instructions as to the use of the way by the public and, if so, what the instructions were.

12. When you used the way, were you working for the owner/occupier of the land crossed by the way? **YES/NO**  
If yes:

a) Give particulars and dates

.....

13. Have you ever obtained permission to use the route? **YES/NO**  
If so, from whom?

.....

14. Are you or have you been a friend/ acquaintance of any of the landowners/occupiers and thus have used the route with implied consent? **YES/NO**  
(if yes please give details)

.....

15. Have you ever enjoyed a private right along the route in question? **YES/NO**

Any other information you consider to be relevant:

I acknowledge that this form will be made publicly available.

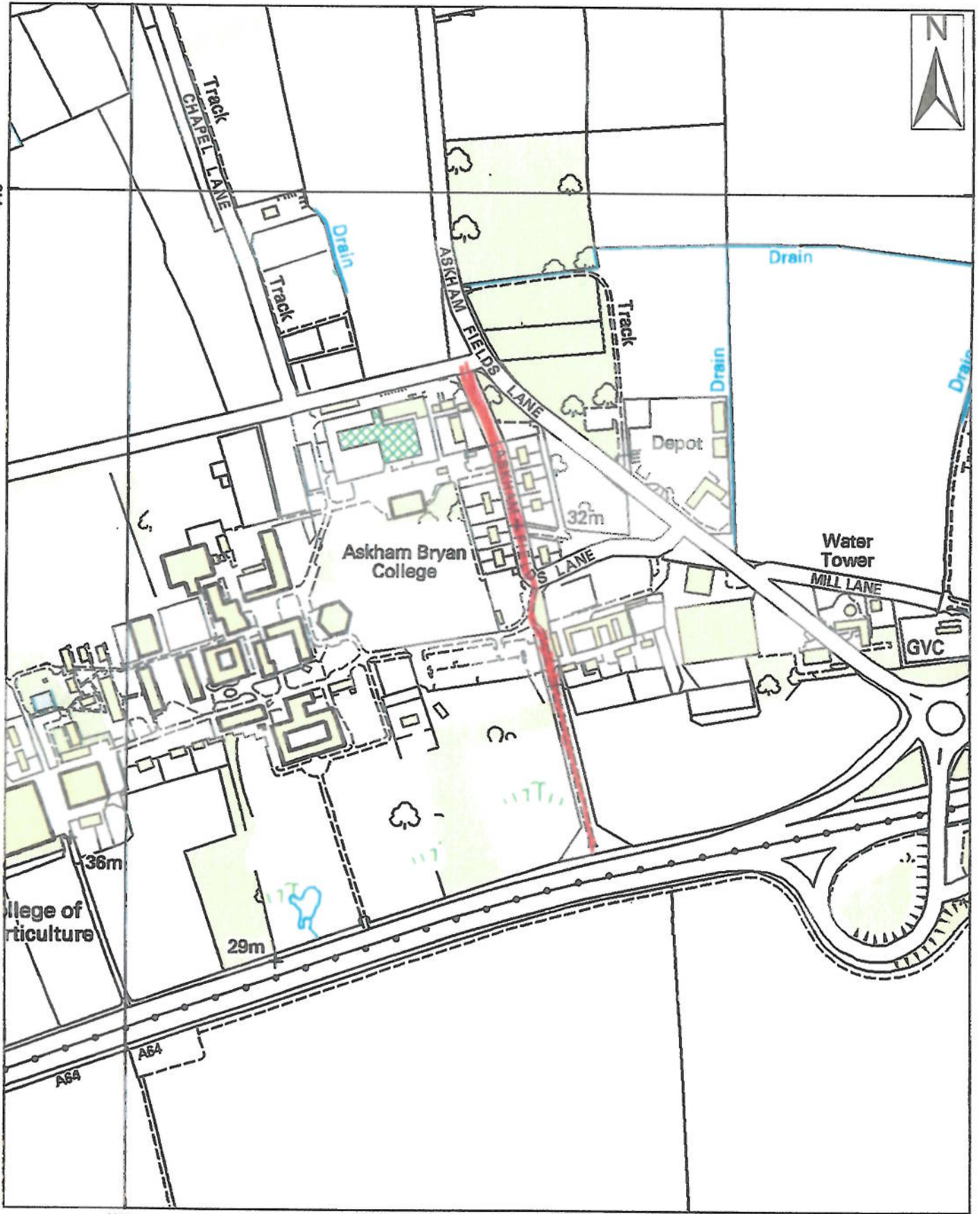
I hereby certify that to the best of my knowledge and belief the facts that I have stated are true.

\*I ~~am~~/am not willing to attend a Hearing, Public Inquiry or Court to give evidence on this matter, if this should prove necessary.

Signature.......... Date...2-4-2014

Signature of Person Taking Statement .....

Date.....  
(if different)



West Offices, Station Rise, York,  
YO1 6GA  
Telephone: 01904 551550

### DMMO application to claim a public right of way Askham Bryan parish

Scale 1:5,000

Drawn By:JHC

Date:Mar 2014

Public Rights of Way

Reference:

Drawing No.

Contains Ordnance Survey data © Crown copyright and database right 2014

 14-4-14







**PUBLIC RIGHTS OF WAY – USER EVIDENCE FORM**

This form is part of the process in establishing whether a public right of way exists. Please answer all questions as fully as possible, whether you believe it to be either for or against the claim, so that the correct status of the route may be determined. The information given in this form along with any accompanying documents or drawings will be made publicly available and may be used at a public inquiry.

Surname: .....  
(Mr/Mrs/Miss/Ms)

First Name (s) : .....

Year of birth : .....

Address: .....  
.....  
.....

Tel: .....

Occupation: .....

**NOTE – EVIDENCE GIVEN CANNOT BE TREATED AS CONFIDENTIAL**

Description of Path

From : ASKHAM BRYAN

Grid Ref (if known): .....

To : A64

Grid Ref (if known): .....

Parish (es):

Claimed Status of Route: \* footpath / ~~bridleway~~ / ~~restricted byway~~ / ~~Byway open to all traffic~~

Name of Route: .....  
(if applicable)

(Please mark the route you are claiming on a separate map, sign and date the map and attach to this form.)

NOTE – If you are claiming more than one way use separate forms and maps

1. Do you believe the route to be public?

YES/NO

a) If yes, please give details as to why?

b) What year do you believe it has been public?

2. Have you used the above route?

YES/NO

a) If yes, over how many years?

(please specify years and dates e.g. 20 years – 1970 – 1990)

35 years

3. Do you use the route?

YES/NO

a) If no, when did you stop using the route?

b) Why did you stop using the route?

4. By what means and between which years did you use the route?

a On foot/~~On horseback~~/~~On a bicycle~~/~~With a vehicle~~/~~Other~~

..... Foot ..... Bicycle .....

b For what purpose did you use the route e.g. recreation, specific journey etc?

..... Pleasure .....

c Approximately, how wide was the way?

..... 1m .....

d Describe the way eg surface

..... Tarmac .....

5. When using the route where were you going to and from?

To: ..... ASKHAM BEYAN .....

From: ..... A B Co Clege .....

6. Have you seen other people using the way?

YES/NO

If yes, please give further details (including which years, how often, what they were doing eg on a bicycle

..... Regularly used - Recreation + shopping .....

7. Has the way always been on the same route?

YES/NO

If no, why did it change? .....

Can you state why and where it was before it was moved (please show route on map)

.....

8. To your knowledge has there been any of the following on the way:  
(Please mark on accompanying map if appropriate)

a) Any stiles, gates or other obstructions? **YES/NO.**  
If yes, please give details of these. If gates, were they locked or unlocked?

..... *Used to be open - now a stile* .....

b) Any signs or notices? **YES/NO**  
If yes, please give details e.g. 'Private Road', 'Trespassers will be prosecuted' etc

.....

9. Have you ever been challenged by any owner or tenant of the land crossed by the route, or by anyone in their employment or been informed that it was not public? **YES/NO**

a) If yes, give particulars and dates

.....

.....

b) Has anyone ever told you the route was not public? **YES/NO**  
If yes, please give particulars and dates

.....

.....

c) Were you ever told by an owner or tenant of the land crossed by the way, or by anyone, in their employment, that it was not public? **YES/NO**

d) Do you believe the owner/occupier was aware the public was using the way? **YES/NO**  
If yes, why?

.....

10. Have you ever owned/tenanted/rented the land crossed by this way? **YES/NO**  
If yes, please give further details (including dates). You may prefer to use a Form F.

.....

Who now owns the land crossed by this way?

..... *ASKHAM BRYAN COLLEGE* .....



11. Have you ever been employed by, or a tenant of the landowner over which the route runs? **YES/NO**

a) Give particulars and dates

.....

b) Say whether the owner or occupier  gave you permission as to the use of the way by the public and, if so, what the instructions were.

.....

12. When you used the way, were you working for the owner/occupier of the land crossed by the way? **YES/NO**  
If yes:

a) Give particulars and dates

.....

13. Have you ever obtained permission to use the route? **YES/NO**  
If so, from whom?

.....

14. Are you or have you been a friend/ acquaintance of any of the landowners/occupiers and thus have used the route with implied consent? **YES/NO**  
(if yes please give details)

.....

15. Have you ever enjoyed a private right along the route in question? **YES/NO**

Any other information you consider to be relevant:

I acknowledge that this form will be made publicly available.

I hereby certify that to the best of my knowledge and belief the facts that I have stated are true.

\*I am/am not willing to attend a Hearing, Public Inquiry or Court to give evidence on this matter, if this should prove necessary.

Signature.......... Date 9-4-14

Signature of Person Taking Statement ..........

Date.....  
(if different)

## Guidance Notes

This form has been given to you to record your use of a route that is not recorded on the Definitive Map of Public Rights of Way. Your evidence may help in the recording of this route as a public right of way can be proven to exist by regular uninterrupted use without being challenged.

This form is for those who use the route regularly. It should only be completed by one person.

You should complete this form personally, but if you find this difficult you can ask a friend to assist you.

Please answer all questions as fully as possible. It is important to establish the number of years, how regularly and for what purpose you have used the route. Additional sheets may be attached if required.

A map will be attached to the form, please mark clearly on the map the route that you have used. It is important that the route follows a specific line as a route cannot be claimed based on evidence of wandering over open land.

A name and address is required on the evidence form to validate the information, any forms submitted without a name and address (on page 1) will be disregarded. However you should be aware that if the evidence is used to support the making of an order these forms will enter the public domain.

Please note that you may be contacted by a Council Officer in connection with the information given on your form. A separate contact sheet for telephone numbers and email addresses is required for the use of the City of York Council. This is not part of the form that will enter the public domain.

You need to indicate on the evidence form whether, if required, you are prepared to attend a local Public Inquiry to support your evidence. If you are likely to be unable to attend a public inquiry you may wish to consider using Annex 16 which includes Statutory Declaration. The Statutory Declaration will need to be witnessed by either a Commissioner for Oaths, Solicitor or Magistrate and needs to be arranged by the witness or applicant. Inspectors at Public Inquiries will generally place greater weight on Evidence Forms with Statutory Declarations.

Further information on this process can be found in the Natural England booklet 'A guide to definitive maps and changes to public rights of way' which can be downloaded free of charge from [www.naturalengland.org.uk](http://www.naturalengland.org.uk)

**Your form should be returned to the person co-ordinating this application process.**

The following information will be kept separate by the Council to avoid it entering the public domain:

Name: [REDACTED] .....

Tel No: .. 01904 [REDACTED] .....

(day)

Tel No: .. 01904 [REDACTED] .....

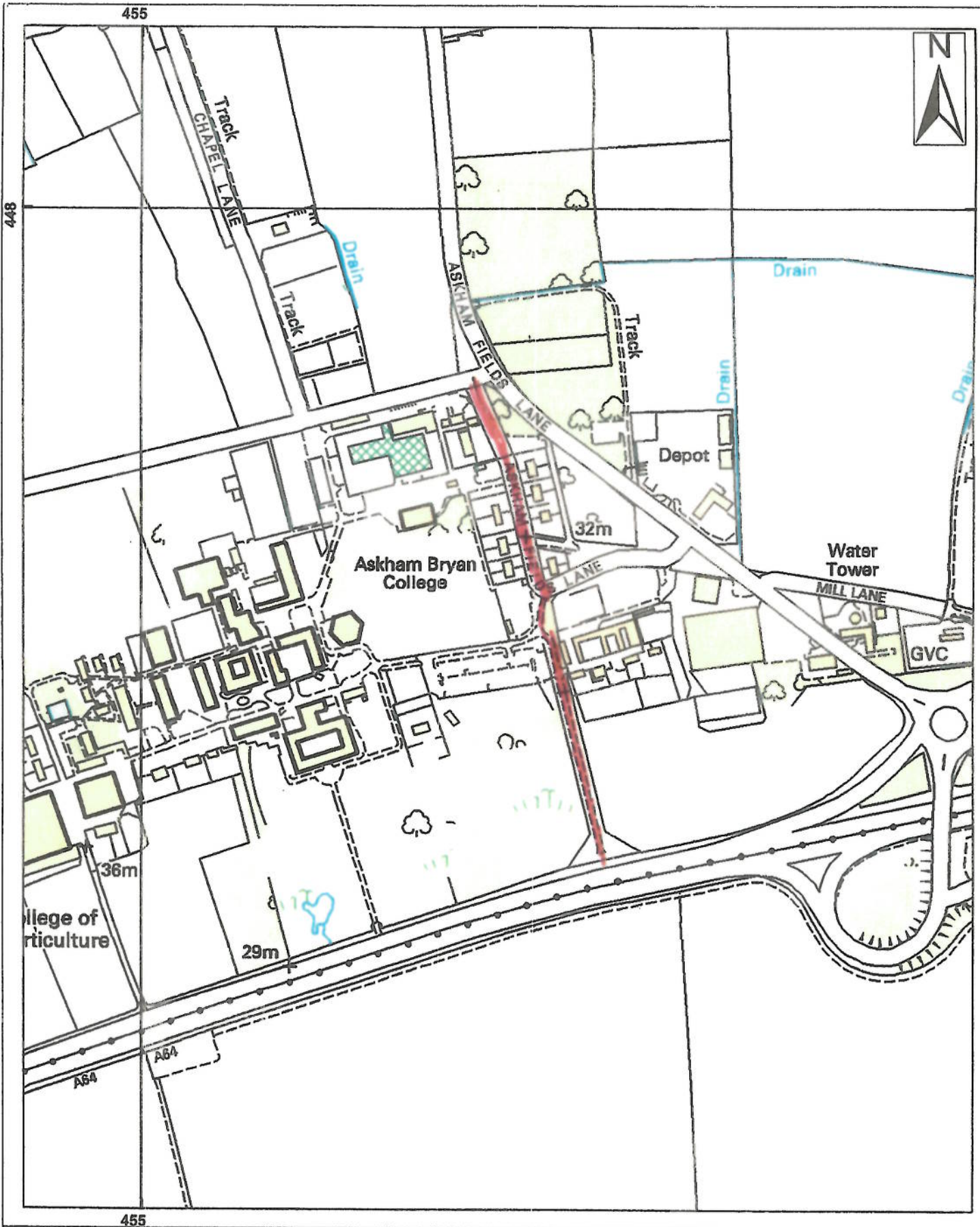
(eve)

Email: [REDACTED] .....

Occupation: .. Retired .....

Date of birth: [REDACTED] .....





West Offices, Station Rise, York,  
YO1 6GA  
Telephone: 01904 551550

### DMMO application to claim a public right of way Askham Bryan parish

Scale 1:5,000	Drawn By: JHC	Date: Mar 2014
Public Rights of Way	Reference:	Drawing No.

Contains Ordnance Survey data © Crown copyright and database right 2014

14-4-14





**PUBLIC RIGHTS OF WAY – USER EVIDENCE FORM**

This form is part of the process in establishing whether a public right of way exists. Please answer all questions as fully as possible, whether you believe it to be either for or against the claim, so that the correct status of the route may be determined. The information given in this form along with any accompanying documents or drawings will be made publicly available and may be used at a public inquiry.

Surname: .....  
(Mr/Mrs/Ms/Ms/Ms)

First Name (s) : .....

Year of birth : .....

Address: .....  
.....  
.....

Tel: .....

Occupation: .....

**NOTE – EVIDENCE GIVEN CANNOT BE TREATED AS CONFIDENTIAL**



Description of Path

From : ASKHAM BRYAN

Grid Ref (if known):

To : A64

Grid Ref (if known):

Parish (es):

Claimed Status of Route: \* footpath / bridleway / restricted byway / Byway open to all traffic

Name of Route: (if applicable)

(Please mark the route you are claiming on a separate map, sign and date the map and attach to this form.)

NOTE - If you are claiming more than one way use separate forms and maps

1. Do you believe the route to be public?

YES/NO

a) If yes, please give details as to why?

Yes

b) What year do you believe the way was made public on?

A LONG TIME

2. Have you used the above route?

YES/NO

a) If yes, over how many years?

(please specify years and dates e.g. 20 years - 1970 - 1990)

50 years

3. Do you use the route?

YES/NO

a) If no, when did you stop using the route?

b) Why did you stop using the route?



4. By what means and between which years did you use the route?

a On foot/~~On horseback~~/~~On a bicycle~~/~~With a vehicle~~/~~Other~~

..... 1963 - present .....

b For what purpose did you use the route e.g. recreation, specific journey etc?

..... Recreation .....

c Approximately, how wide was the way?

..... One metre approx. ....

d Describe the way eg surface

..... Tarmac - good .....

5. When using the route where were you going to and from?

To: ..... Askham Fields Lane .....

From: ..... Askham Fields Lane .....

6. Have you seen other people using the way?

YES/NO

If yes, please give further details (including which years, how often, what they were doing eg on a bicycle)

..... Mainly walking but on bicycle too .....

7. Has the way always been on the same route?

YES/NO

If no, why did it change? .....

Can you state why and where it was before it was moved (please show route on map)

.....

8. To your knowledge has there been any of the following on the way:  
(Please mark on accompanying map if appropriate)

a) Any stiles, gates or other obstructions? **YES/NO**  
If yes, please give details of these. If gates, were they locked or unlocked?

.....

b) Any signs or notices? **YES/NO**  
If yes, please give details e.g. 'Private Road', 'Trespassers will be prosecuted' etc

.....

9. Have you ever been challenged by any owner or tenant of the land crossed by the route, or by anyone in their employment or been informed that it was not public? **YES/NO**

a) If yes, give particulars and dates

.....

.....

b) Has anyone ever told you the route was not public? **YES/NO**  
If yes, please give particulars and dates

.....

.....

c) Were you ever told by an owner or tenant of the land crossed by the way, or by anyone, in their employment, that it was not public? **YES/NO**

d) Do you believe the owner/occupier was aware the public was using the way? **YES/NO**  
If yes, why?

.....

10. Have you ever owned/tenanted/rented the land crossed by this way? **YES/NO**  
If yes, please give further details (including dates). You may prefer to use a Form F.

.....

Who now owns the land crossed buy this way?

.....  
*A B College*

11. Have you ever been employed by, or a tenant of the landowner over which the route runs? ~~YES~~/NO

a) Give particulars and dates

.....

b) Say whether the owner or occupier ever gave you instructions of the way by the public and, if so, what the instructions were: [REDACTED]

12. When you used the [REDACTED] the owner/occupier of the land crossed by the way? ~~YES~~/NO  
If yes:

a) Give particulars and dates

.....

13. Have you ever obtained permission to use the route? ~~YES~~/NO  
If so, from whom?

.....

14. Are you or have you been a friend/ acquaintance of any of the landowners/occupiers and thus have used the route with implied consent? ~~YES~~/NO  
(if yes please give details)

.....

15. Have you ever enjoyed a private right along the route in question? ~~YES~~/NO


Any other information you consider to be relevant:

*Well used by walkers*

I acknowledge that this form will be made publicly available.

I hereby certify that to the best of my knowledge and belief the facts that I have stated are true.

\*I ~~am~~/am not willing to attend a Hearing, Public Inquiry or Court to give evidence on this matter, if this should prove necessary.

Signature.......... Date..14-4-14

Signature of Person Taking Statement ........

Date.....  
(if different)



## Guidance Notes

This form has been given to you to record your use of a route that is not recorded on the Definitive Map of Public Rights of Way. Your evidence may help in the recording of this route as a public right of way can be proven to exist by regular uninterrupted use without being challenged.

This form is for those who use the [redacted] [redacted] by one person.

You should complete this form **personally** in your own words but if you find this difficult you can ask a friend to assist you.

Please answer all questions as fully as possible as it is important to establish the number of years, how regularly and for what purpose you have used the route. Additional sheets may be attached if required.

A map will be attached to the form, please mark clearly on the map the route that you have used. It is important that the [redacted] [redacted] be claimed based on evidence of wandering over open land.

A name and address is required on the evidence form to validate the information, any forms submitted without a name and address (on page 1) will be disregarded. However you should be aware that if the evidence is used to support the making of an order these forms will enter the public domain.

Please note that you may be contacted by a Council Officer in connection with the information given on your form. A separate contact sheet for telephone numbers and email addresses is required for the use of the City of York Council. This is not part of the form that will enter the public domain.

You need to indicate on the evidence form whether, if required, you are prepared to attend a local Public Inquiry to support your evidence. If you are likely to be unable to attend a public inquiry you may wish to consider using Annex 16 which includes Statutory Declaration. The Statutory Declaration will need to be witnessed by either a Commissioner for Oaths, Solicitor or Magistrate and needs to be arranged by the witness or applicant. Inspectors at Public Inquiries will generally place greater weight on Evidence Forms with Statutory Declarations.

Further information on this process can be found in the Natural England booklet 'A guide to definitive maps and changes to public rights of way' which can be downloaded free of charge from [www.naturalengland.org.uk](http://www.naturalengland.org.uk)

**Your form should be returned to the person co-ordinating this application process.**

The following information will be kept separate by the Council to avoid it entering the public domain:

Name: [redacted] [redacted] .....

Tel No: .....  
(day)

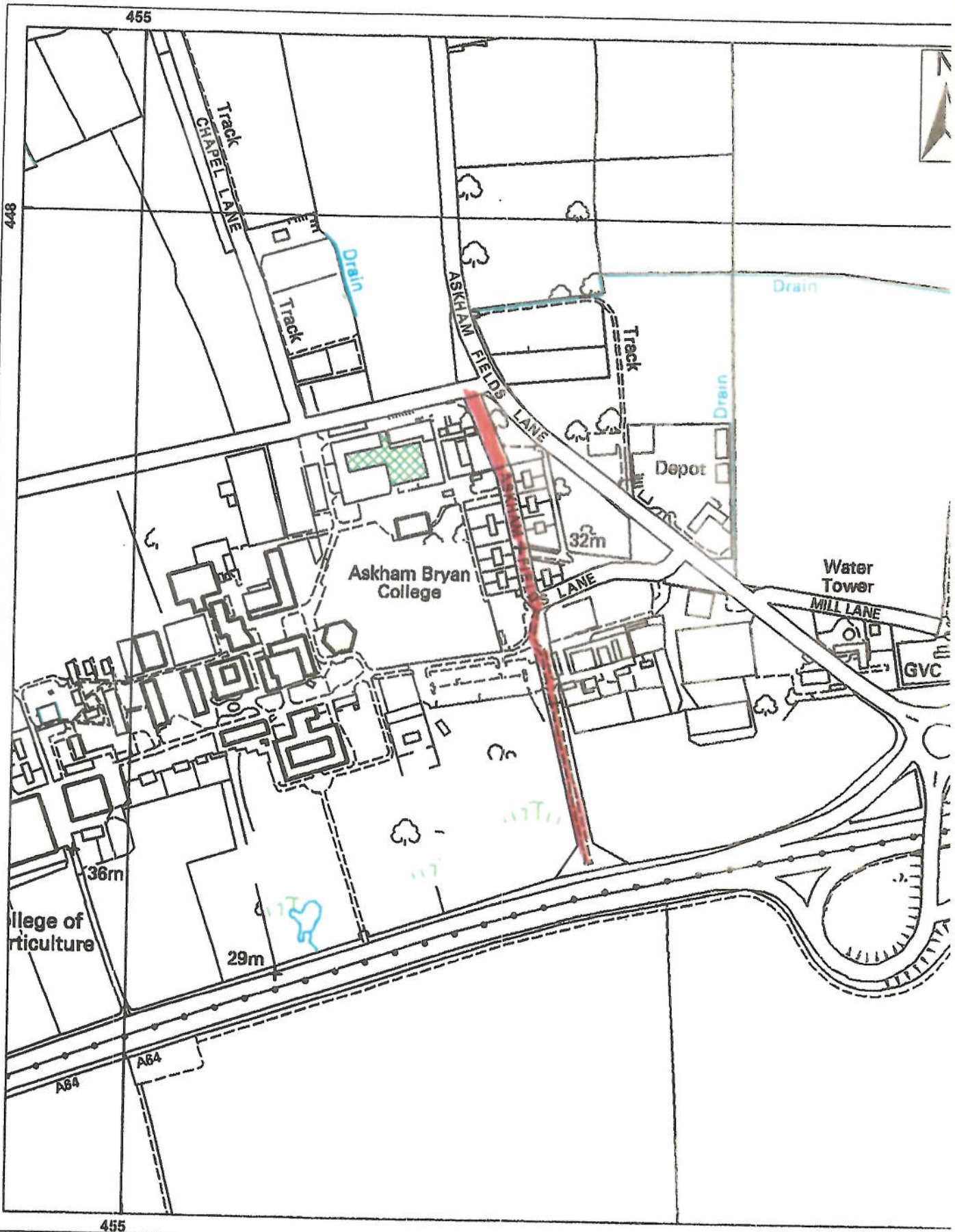
Tel No: .....  
(eve)

Email: .....

Occupation: [redacted] [redacted] .....

Date of birth: [redacted] .....





West Offices, Station Rise, York,  
YO1 6GA  
Telephone: 01904 551550

### DMMO application to claim a public right of way Askham Bryan parish

Scale 1:5,000	Drawn By: JHC	Date: Mar 2014
Public Rights of Way	Reference:	Drawing No.

Contains Ordnance Survey data © Crown copyright and database right 2014

14-4-14







**PUBLIC RIGHTS OF WAY – USER EVIDENCE FORM**

This form is part of the process in establishing whether a public right of way exists. Please answer all questions as fully as possible, whether you believe it to be either for or against the claim, so that the correct status of the route may be determined. The information given in this form along with any accompanying documents or drawings will be made publicly available and may be used at a public inquiry.

Surname: [REDACTED] .....  
(Mr/Mrs/Miss/Ms)

First Name (s) [REDACTED] .....

Year of birth : [REDACTED] .....

Address: [REDACTED] .....

[REDACTED] .....

[REDACTED] YORK [REDACTED] .....

Tel: [REDACTED] [REDACTED] .....

Occupation: [REDACTED] .....

**NOTE – EVIDENCE GIVEN CANNOT BE TREATED AS CONFIDENTIAL**

Description of Path

From : A64

Grid Ref (if known): .....

To : York Road

Grid Ref (if known): .....

Parish (es):

Claimed Status of Route: \* footpath / bridleway / restricted byway / Byway open to all traffic

Name of Route: Askham Fields Lane  
(if applicable)

(Please mark the route you are claiming on a separate map, sign and date the map and attach to this form.)

NOTE – If you are claiming more than one way use separate forms and maps

1. Do you believe the route to be public?

YES

a) If yes, please give details as to why?

yes because there's nothing saying otherwise

b) What year do you believe the way has been public?  
? 1950

2. Have you used the above route?

YES

a) If yes, over how many years?

(please specify years and dates e.g. 20 years – 1970 – 1990)

2004 – 2014

3. Do you use the route?

YES

a) If no, when did you stop using the route?

.....

b) Why did you stop using the route?

.....

4. By what means and between which years did you use the route?

a On foot/~~On horseback~~/~~On a bicycle~~/~~Motor vehicle~~/~~Other~~

..... 2004 - 2014 .....

b For what purpose did you use the route e.g. recreation, specific journey etc?

..... to get to work and the shops etc .....

c Approximately, how wide was the way?

..... 2m .....

d Describe the way eg surface

..... Compact Small Stone .....

5. When using the route where were you going to and from?

To: Colton - York, Tadcaster, Copmanthorpe

From: Home

6. Have you seen other people using the way?

YES/NO

If yes, please give further details (including which years, how often, what they were doing eg on a bicycle)

..... on and off all the time walking dogs etc .....

7. Has the way always been on the same route?

YES/NO

If no, why did it change? .....

Can you state why and where it was before it was moved (please show route on map)

.....

8. To your knowledge has there been any of the following on the way:  
(Please mark on accompanying map if appropriate)

a) Any stiles, gates or other obstructions? ~~YES~~/NO  
If yes, please give details of these. If gates, were they locked or unlocked?

.....

b) Any signs or notices? ~~YES~~/NO  
If yes, please give details e.g. 'Private Road', 'Trespassers will be prosecuted' etc

.....

9. Have you ever been challenged by any owner or tenant of the land crossed by the route, or by anyone in their employment or been informed that it was not public? ~~YES~~/NO

a) If yes, give particulars and dates

.....

.....

b) Has anyone ever told you the route was not public? ~~YES~~/NO  
If yes, please give particulars and dates

.....

.....

c) Were you ever told by an owner or tenant of the land crossed by the way, or by anyone, in their employment, that it was not public? ~~YES~~/NO

d) Do you believe the owner/occupier was aware the public was using the way? ~~YES~~/NO  
If yes, why?

.....  
*Because it's hard to miss people walking down here.*

10. Have you ever owned/tenanted/rented the land crossed by this way? ~~YES~~/NO  
If yes, please give further details (including dates). You may prefer to use a Form F.

.....

Who now owns the land crossed buy this way?

.....



11. Have you ever been employed by, or a tenant of the landowner over which the route runs? ~~YES~~/NO

a) Give particulars and dates

.....

b) Say whether the owner or occupier ever gave you instructions as to the use of the way by the public and, if so, what the instructions were:

.....

12. When you used the way, were you working for the owner/occupier of the land crossed by the way? ~~YES~~/NO  
If yes:

a) Give particulars and dates

.....

13. Have you ever obtained permission to use the route? ~~YES~~/NO  
If so, from whom?

.....

14. Are you or have you been a friend/ acquaintance of any of the landowners/occupiers and thus have used the route with implied consent? ~~YES~~/NO  
(if yes please give details)

.....


15. Have you ever enjoyed a private right along the route in question? ~~YES~~/NO

Any other information you consider to be relevant:

I acknowledge that this form will be made publicly available.

I hereby certify that to the best of my knowledge and belief the facts that I have stated are true.

\*I am/ ~~am~~ willing to attend a Hearing, Public Inquiry or Court to give evidence on this matter, if this should prove necessary.

Signature..  ..... Date. 26.3.2014

Signature of Person Taking Statement ..  .....

Date.....  
(if different)

## Guidance Notes

This form has been given to you to record your use of a route that is not recorded on the Definitive Map of Public Rights of Way. Your evidence may help in the recording of this route as a public right of way can be proven to exist by regular uninterrupted use without being challenged.

This form is for those who use the route. A form should be completed by one person.

You should complete this form **personally** in your own words. If you find this difficult you can ask a friend to assist you.

Please answer all questions as fully as possible as it is important to establish the number of years, how regularly and for what purpose you have used the route. Additional sheets may be attached if required.

A map will be attached to the form, please mark clearly on the map the route that you have used. It is important that the route follows a path that can be claimed based on evidence of wandering over open land.

A name and address is required on the evidence form to validate the information, any forms submitted without a name and address (on page 1) will be disregarded. However you should be aware that if the evidence is used to support the making of an order these forms will enter the public domain.

Please note that you may be contacted by a Council Officer in connection with the information given on your form. A separate contact sheet for telephone numbers and email addresses is required for the use of the City of York Council. This is not part of the form that will enter the public domain.

You need to indicate on the evidence form whether, if required, you are prepared to attend a local Public Inquiry to support your evidence. If you are likely to be unable to attend a public inquiry you may wish to consider using Annex 16 which includes Statutory Declaration. The Statutory Declaration will need to be witnessed by either a Commissioner for Oaths, Solicitor or Magistrate and needs to be arranged by the witness or applicant. Inspectors at Public Inquiries will generally place greater weight on Evidence Forms with Statutory Declarations.

Further information on this process can be found in the Natural England booklet 'A guide to definitive maps and changes to public rights of way' which can be downloaded free of charge from [www.naturalengland.org.uk](http://www.naturalengland.org.uk)

**Your form should be returned to the person co-ordinating this application process.**

The following information will be kept separate by the Council to avoid it entering the public domain:

Name: [REDACTED] .....

Tel No: 01904 [REDACTED] .....

(day)

Tel No: // // .....


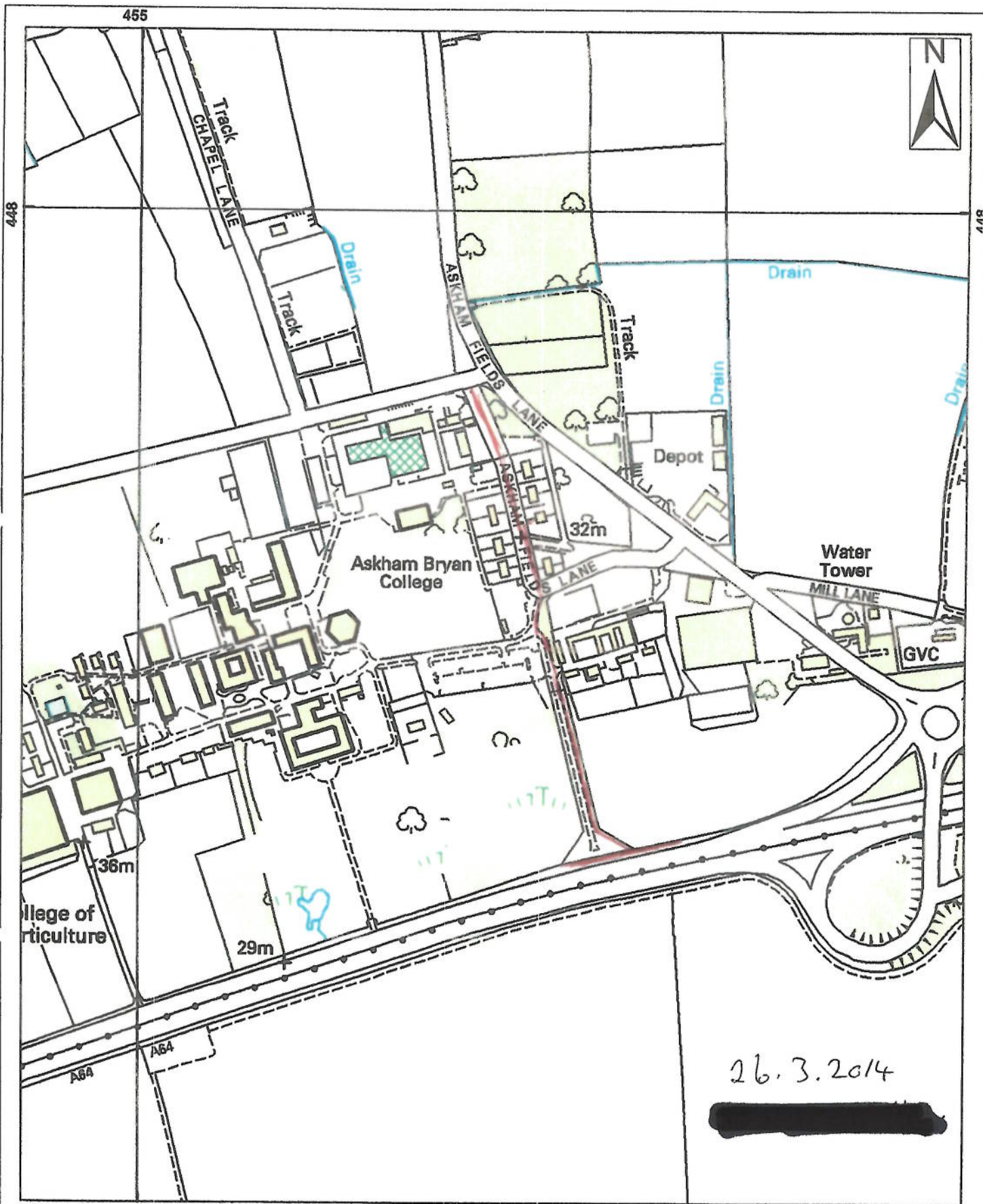
(eve)

Email: [REDACTED] .....

Occupation: [REDACTED] .....

Date of birth: [REDACTED] .....





West Offices, Station Rise, York,  
YO1 6GA  
Telephone: 01904 551550

### DMMO application to claim a public right of way Askham Bryan parish

Scale 1:5,000	Drawn By: JHC	Date: Mar 2014
---------------	---------------	----------------

Public Rights of Way	Reference:	Drawing No.
----------------------	------------	-------------

Contains Ordnance Survey data © Crown copyright and database right 2014





**PUBLIC RIGHTS OF WAY – USER EVIDENCE FORM**

This form is part of the process in establishing whether a public right of way exists. Please answer all questions as fully as possible, whether you believe it to be either for or against the claim, so that the correct status of the route may be determined. The information given in this form along with any accompanying documents or drawings will be made publicly available and may be used at a public inquiry.

Surname: [REDACTED] .....  
(Mr/Mrs/Miss/Ms)

First Name (s) : [REDACTED] and [REDACTED]

Year of birth : [REDACTED] .....

Address: [REDACTED] .....  
[REDACTED] .....  
[REDACTED] YORK [REDACTED] .....

Tel: [REDACTED] .....

Occupation: [REDACTED] RETIRED [REDACTED] RETIRED .....

**NOTE – EVIDENCE GIVEN CANNOT BE TREATED AS CONFIDENTIAL**



Description of Path

From : A64

Grid Ref (if known): .....

To : YORK ROAD

Grid Ref (if known): .....

Parish (es):

Claimed Status of Route: \* footpath / bridleway / restricted byway / Byway open to all traffic

Name of Route: ASKHAM FIELDS LANE  
(if applicable)

(Please mark the route you are claiming on a separate map, sign and date the map and attach to this form.)

NOTE - If you are claiming more than one way use separate forms and maps

1. Do you believe the route to be public?

YES/NO

a) If yes, please give details as to why?

constant use since it was built

b) What year do you believe it was built?

Always

2. Have you used the route?

YES/NO

a) If yes, over how many years?

(please specify years and dates e.g. 20 years - 1970 - 1990)

Since 1968 46 years

3. Do you use the route?

YES/NO

a) If no, when did you stop using the route?

.....

b) Why did you stop using the route?

.....



4. By what means and between which years did you use the route?

a On foot/On horseback/On a bicycle/With a vehicle/Other

1968 and still use it.

b For what purpose did you use the route e.g. recreation, specific journey etc?

recreation and as a safe route to A64 and Billborough

c Approximately, how wide was the way?

1 metre.

d Describe the way eg surface

Tarmac and grass by A64 end.

5. When using the route where were you going to and from?

To: Home to A64 and also to Askham Bryan village

From:

6. Have you seen other people using the way?

YES/NO

If yes, please give further details (including which years, how often, what they were doing eg on a bicycle)

Frequently used by local people since 1968 to date.

7. Has the way always been on the same route?

YES/NO

If no, why did it change?

Can you state why and where it was before it was moved (please show route on map)

.....

8. To your knowledge has there been any of the following on the way:  
(Please mark on accompanying map if appropriate)

a) Any stiles, gates or other obstructions?

YES/NO

If yes, please give details of these. If gates, were they locked or unlocked?

At York Road end a wooden walk through.....

b) Any signs or notices?

YES/NO

If yes, please give details e.g. 'Private Road', 'Trespassers will be prosecuted' etc

.....

9. Have you ever been challenged by any owner or tenant of the land crossed by the route, or by anyone in their employment or been informed that it was not public?

YES/NO

a) If yes, give particulars and dates

.....

.....

b) Has anyone ever told you the route was not public?

YES/NO

If yes, please give particulars and dates

.....

.....

c) Were you ever told by an owner or tenant of the land crossed by the way, or by anyone, in their employment, that it was not public?

YES/NO

d) Do you believe the owner/occupier was aware the public was using the way?

YES/NO

If yes, why?

.....

10. Have you ever owned/tenanted/rented the land crossed by this way?

YES/NO

If yes, please give further details (including dates). You may prefer to use a Form F.

.....

Who now owns the land crossed buy this way?

ASKHAM BRYAN COLLEGE.....

11. Have you ever been employed by, or a tenant of the landowner over which the route runs?

YES/NO

a) Give particulars and dates

b) Say whether the owner or occupier gave any instructions of the way by the public and, if so, what the instructions were

12. When you used the way, were you acting for the owner/occupier of the land crossed by the way?

YES/NO

If yes:

a) Give particulars and dates

See Question 11.

13. Have you ever obtained permission to use the route? If so, from whom?

YES/NO

No need.

14. Are you or have you been a friend/ acquaintance of any of the landowners/occupiers and thus have used the route with implied consent? (if yes please give details)

YES/NO

15. Have you ever enjoyed a private right along the route in question?

YES/NO

Any other information you consider to be relevant:

I acknowledge that this form will be made publicly available.

I hereby certify that to the best of my knowledge and belief the facts that I have stated are true.

*We are*  
\*I am/am not willing to attend a Hearing, Public Inquiry or Court to give evidence on this

[Redacted]

Signature.....

[Redacted]

Date.....

*7<sup>th</sup> April 2014.*

Signature of Person Taking Statement .....

[Redacted]

Date.....  
(if different)

[Redacted]

[Redacted]



## Guidance Notes

This form has been given to you to record your use of a route that is not recorded on the Definitive Map of Public Rights of Way. Your evidence may help in the recording of this route as a public right of way can be proven to exist by regular uninterrupted use without being challenged.

[REDACTED] who [REDACTED] the person.

You should complete this form personally [REDACTED] but if you find this difficult you can ask a friend to assist you.

Please answer all questions as fully as possible as it is important to establish the number of years, how regularly and for what purpose you have used the route. Additional sheets may be attached if required.

A map will be attached to the form, please mark clearly on the map the route that you have used. It is important that the route follows a specific line as a route cannot be claimed based on evidence of wandering over open land.

A name and address is required on the evidence form to validate the information, any forms submitted without a name and address (on page 1) will be disregarded. However you should be aware that if the evidence is used to support the making of an order these forms will enter the public domain.

Please note that you may be contacted by a Council Officer in connection with the information given on your form. A separate contact sheet for telephone numbers and email addresses is required for the use of the City of York Council. This is not part of the form that will enter the public domain.

You need to indicate on the evidence form whether, if required, you are prepared to attend a local Public Inquiry to support your evidence. If you are likely to be unable to attend a public inquiry you may wish to consider using Annex 16 which includes Statutory Declaration. The Statutory Declaration will need to be witnessed by either a Commissioner for Oaths, Solicitor or Magistrate and needs to be arranged by the witness or applicant. Inspectors at Public Inquiries will generally place greater weight on Evidence Forms with Statutory Declarations.

Further information on this process can be found in the Natural England booklet 'A guide to definitive maps and changes to public rights of way' which can be downloaded free of charge from [www.naturalengland.org.uk](http://www.naturalengland.org.uk)

**Your form should be returned to the person co-ordinating this application process.**

The following information will be kept separate by the Council to avoid it entering the public domain:

Name: [REDACTED]

Tel No: (day) 01904 [REDACTED]

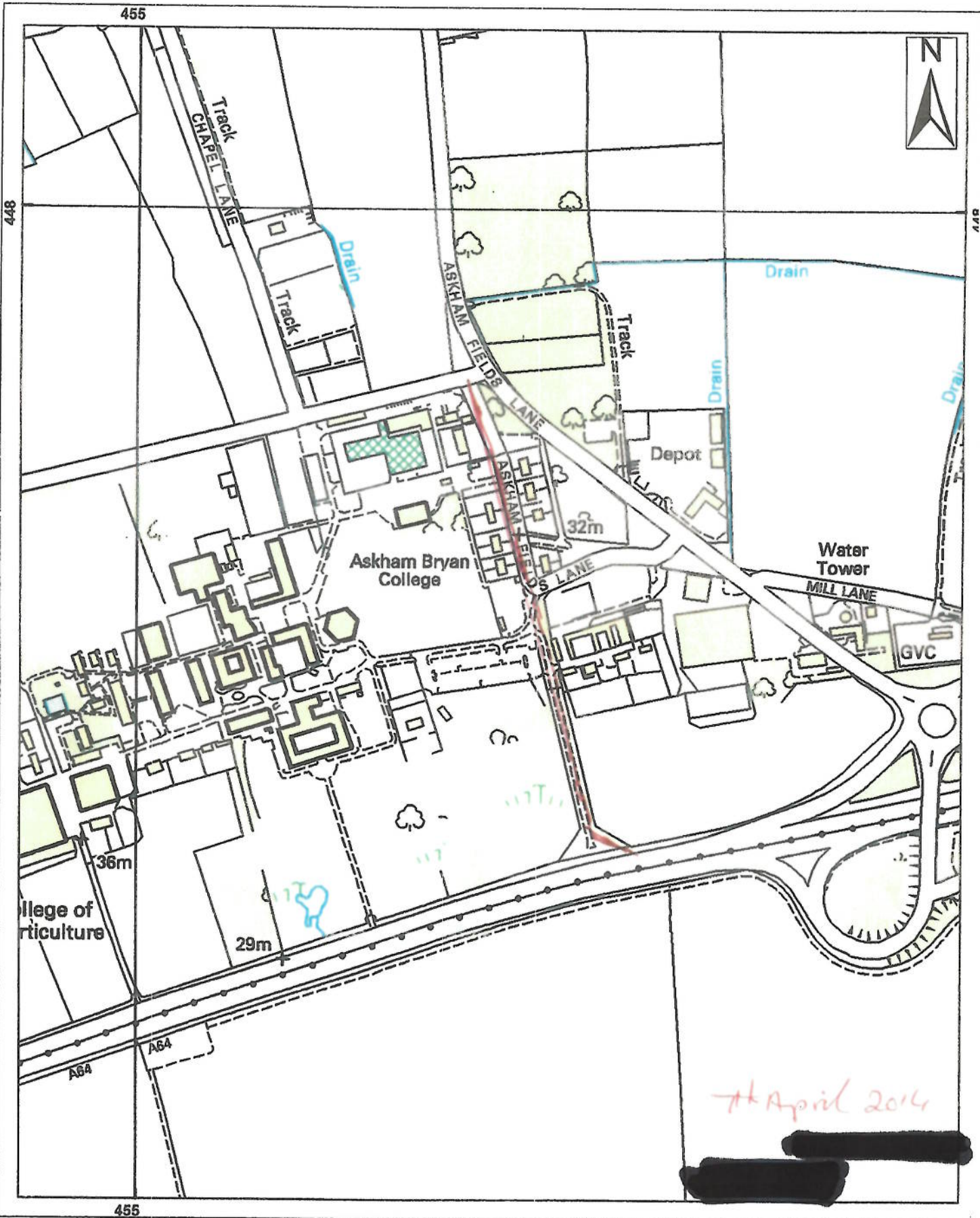
Tel No: (eve) .....

Email: .....

Occupation: RETIRED RETIRED

Date of birth: [REDACTED]





West Offices, Station Rise, York,  
YO1 6GA  
Telephone: 01904 551550

### DMMO application to claim a public right of way Askham Bryan parish

Scale 1:5,000

Drawn By: JHC

Date: Mar 2014

Public Rights of Way

Reference:

Drawing No.

Contains Ordnance Survey data © Crown copyright and database right 2014







**PUBLIC RIGHTS OF WAY – USER EVIDENCE FORM**

This form is part of the process in establishing whether a public right of way exists. Please answer all questions as fully as possible, whether you believe it to be either for or against the claim, so that the correct status of the route may be determined. The information given in this form along with any accompanying documents or drawings will be made publicly available and may be used at a public inquiry.

Surname: [REDACTED] .....  
(Mr/Mrs/Miss/Ms)

First Name (s): [REDACTED] [REDACTED] .....

Year of birth : [REDACTED] < [REDACTED] .....

Address: [REDACTED] .....

[REDACTED] .....

[REDACTED] [REDACTED] .....

Tel: [REDACTED] [REDACTED] .....

Occupation: [REDACTED] .....

**NOTE – EVIDENCE GIVEN CANNOT BE TREATED AS CONFIDENTIAL**

Description of Path

From : *VIA FORMER ASKHAM FIELDS LANE* <sup>WORK RD. TO A64</sup>

Grid Ref (if known): .....

To : *A64*

Grid Ref (if known): .....

Parish (es):

Claimed Status of Route: \* footpath / bridleway / restricted byway / Byway open to all traffic

Name of Route: *FOOTPATH ASKHAM FIELDS LANE*  
(if applicable)

(Please mark the route you are claiming on a separate map, sign and date the map and attach to this form.)

NOTE – If you are claiming more than one way use separate forms and maps

1. Do you believe the route to be public? *[REDACTED]* YES/~~NO~~

a) If yes, please give details as to why?

*FOOTWAY TO ORIGINAL ASKHAM FIELDS LANE*

b) What year do you believe the route was created?

*SINCE ASKHAM FIELDS LANE CAME INTO BEING*

2. Have you used the above route? *[REDACTED]* YES/~~NO~~

a) If yes, over how many years?

(please specify years and dates e.g. 20 years – 1970 – 1990)

*46 YEARS*

3. Do you use the route? ~~YES~~/NO

a) If no, when did you stop using the route?

.....

b) Why did you stop using the route?

.....

4. By what means and between which years did you use the route?

a On foot/On horseback/On a bicycle/With a vehicle/Other

..... BICYCLE, FOOT .....

b For what purpose did you use the route e.g. recreation, specific journey etc?

..... RECREATION ACCESS TO VILLAGE + A64 .....

c Approximately, how wide was the way?

..... 1 METRE .....

d Describe the way eg surface

..... TERRACE .....

5. When using the route where were you going to and from?

To: ..... VILLAGE + COPRANTHOIX .....

From: ..... HOME .....

6. Have you seen other people using the way?

YES/NO

If yes, please give further details (including which years, how often, what they were doing eg on a bicycle

..... CONSTANTLY ON FOOT + BICYCLE .....

7. Has the way always been on the same route?

YES/NO

If no, why did it change? .....

Can you state why and where it was before it was moved (please show route on map)

.....





8. To your knowledge has there been any of the following on the way:  
(Please mark on accompanying map if appropriate)

a) Any stiles, gates or other obstructions? YES/NO  
If yes, please give details of these. If gates, were they locked or unlocked?

..... WALK THROUGH - NORTH END NO GATE .....

b) Any signs or notices? YES/NO  
If yes, please give details e.g. 'Private Road', 'Trespassers will be prosecuted' etc

.....

9. Have you ever been challenged by any owner or tenant of the land crossed by the route, or by anyone in their employment or been informed that it was not public? YES/NO

a) If yes, give particulars and dates

.....

.....

b) Has anyone ever told you the route was not public? YES/NO  
If yes, please give particulars and dates

.....

.....

c) Were you ever told by an owner or tenant of the land crossed by the way, or by anyone, in their employment, that it was not public? YES/NO

d) Do you believe the owner/occupier was aware the public was using the way? YES/NO  
If yes, why?

.....

10. Have you ever owned/tenanted/rented the land crossed by this way? YES/NO  
If yes, please give further details (including dates). You may prefer to use a Form F.

..... [REDACTED] .....

Who now owns the land crossed buy this way?  
..... ASKHAM BRYAN COLLEGE? .....



11. Have you ever been employed by, or a tenant of the landowner over which the route runs? YES/~~NO~~

a) Give particulars and dates

.....  
[REDACTED]

b) Say whether the owner or occupier ever gave you instructions of the way by the public and, if so, what the instructions were

.....  
NO [REDACTED]

12. When you used the way, were you working for the owner/occupier of the land crossed by the way? YES/~~NO~~  
If yes:

a) Give particulars and dates

.....  
AND SINCE

13. Have you ever obtained permission to use the route? YES/~~NO~~  
If so, from whom?

.....  
WAS A PUBLIC ROAD/PAVEMENT - NO PERMISSION REQUIRED

14. Are you or have you been a friend/ acquaintance of any of the landowners/occupiers and thus have used the route with implied consent? YES/~~NO~~  
(if yes please give details)

.....  
[REDACTED]

15. Have you ever enjoyed a private right along the route in question? YES/~~NO~~

Any other information you consider to be relevant:

I acknowledge that this form will be made publicly available.

I hereby certify that to the best of my knowledge and belief the facts that I have stated are true.

\*I am/am not willing to attend a Hearing, Public Inquiry or Court to give evidence on this matter, if this should prove necessary. [Redacted]

Signature..... [Redacted] Date 3/04/2014

Signature of Person Taking Statement ..... [Redacted]

Date.....  
(if different)

[Redacted]

## Guidance Notes

This form has been given to you to record your use of a route that is not recorded on the Definitive Map of Public Rights of Way. Your evidence may help in the recording of this route as a public right of way can be proven to exist by regular uninterrupted use without being challenged.

This form is **only** to be completed by **one** person.

You should complete this form **personally** but if you find this difficult you can ask a friend to assist you.

Please answer all questions as fully as possible as it is important to establish the number of years, how regularly and for what purpose you have used the route. Additional sheets may be attached if required.

A map will be attached to the form, please mark clearly on the map the route that you have used. It is important that the route follows a specific line as a route cannot be claimed based on evidence of wandering over open land.

A name and address is required on the evidence form to validate the information, any forms submitted without a name and address (on page 1) will be disregarded. However you should be aware that if the evidence is used to support the making of an order these forms will enter the public domain.

Please note that you may be contacted by a Council Officer in connection with the information given on your form. A separate contact sheet for telephone numbers and email addresses is required for the use of the City of York Council. This is not part of the form that will enter the public domain.

You need to indicate on the evidence form whether, if required, you are prepared to attend a local Public Inquiry to support your evidence. If you are likely to be unable to attend a public inquiry you may wish to consider using Annex 16 which includes Statutory Declaration. The Statutory Declaration will need to be witnessed by either a Commissioner for Oaths, Solicitor or Magistrate and needs to be arranged by the witness or applicant. Inspectors at Public Inquiries will generally place greater weight on Evidence Forms with Statutory Declarations.

Further information on this process can be found in the Natural England booklet 'A guide to definitive maps and changes to public rights of way' which can be downloaded free of charge from [www.naturalengland.org.uk](http://www.naturalengland.org.uk)

**Your form should be returned to the person co-ordinating this application process.**

The following information will be kept separate by the Council to avoid it entering the public domain:

Name: [REDACTED]

Tel No: (day) 01904 [REDACTED]


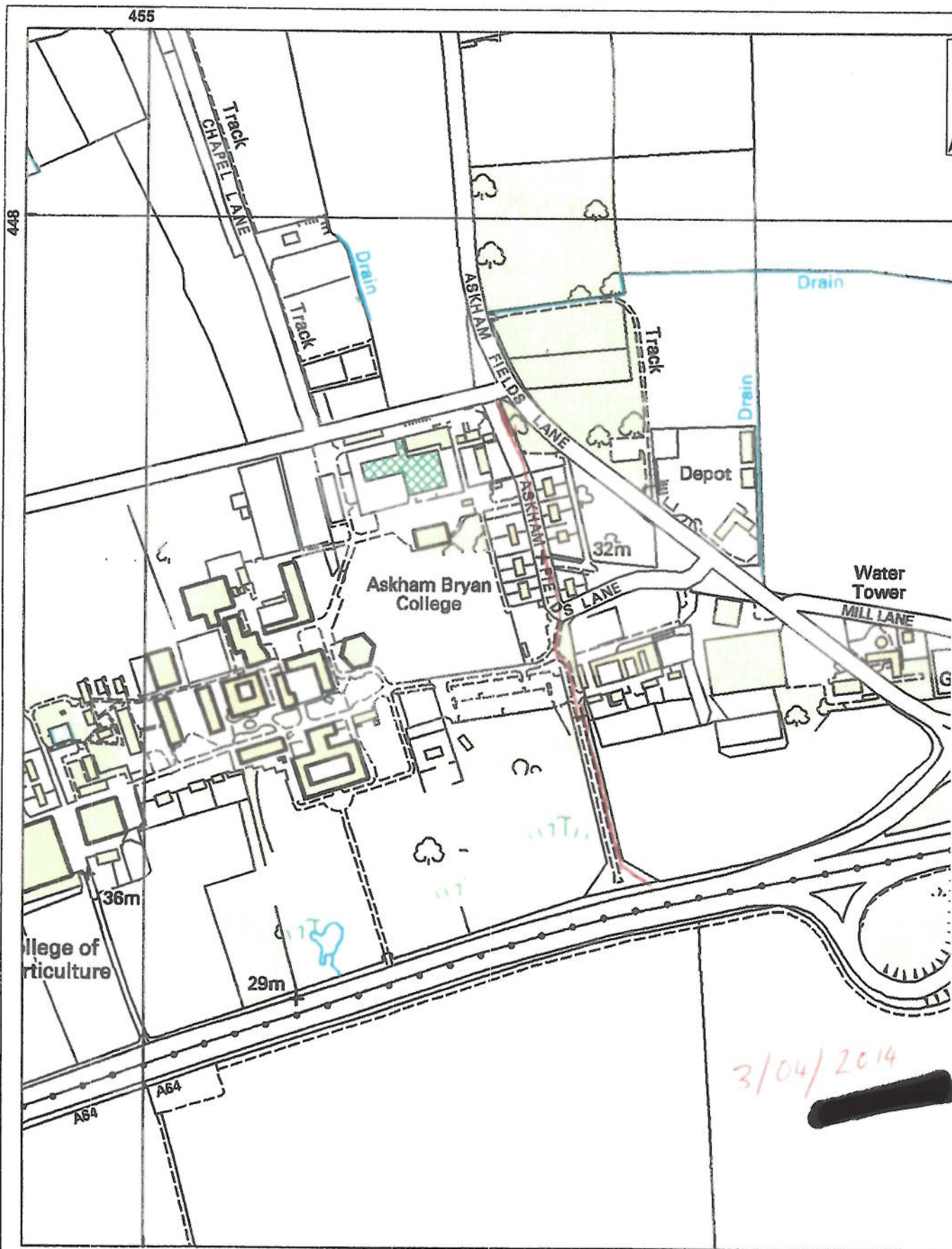
Tel No: (eve) .....

Email: .....

Occupation: RETIRED

Date of birth: [REDACTED] and [REDACTED]





West Offices, Station Rise, York,  
YO1 6GA  
Telephone: 01904 551550

### DMMO application to claim a public right of way Askham Bryan parish

Scale 1:5,000	Drawn By: JHC	Date: Ma
Public Rights of Way	Reference:	Drawing No.

Contains Ordnance Survey data © Crown copyright and database right 2014





**PUBLIC RIGHTS OF WAY – USER EVIDENCE FORM**

This form is part of the process in establishing whether a public right of way exists. Please answer all questions as fully as possible, whether you believe it to be either for or against the claim, so that the correct status of the route may be determined. The information given in this form along with any accompanying documents or drawings will be made publicly available and may be used at a public inquiry.

Surname: .....  
(Mr/Mrs/Miss/Ms)

First Name (s) : .....

Year of birth : .....

Address: .....  
.....  
.....

Tel: .....

Occupation: .....

**NOTE – EVIDENCE GIVEN CANNOT BE TREATED AS CONFIDENTIAL**



Description of Path

From : YORK ROAD.....

Grid Ref (if known): .....

To : Ab H.....

Grid Ref (if known): .....

Parish (es):

Claimed Status of Route: \* footpath / bridleway / restricted byway / Byway open to all traffic

Name of Route: .....  
(if applicable)

(Please mark the route you are claiming on a separate map, sign and date the map and attach to this form.)

NOTE – If you are claiming more than one way use separate forms and maps

1. Do you believe the route to be public?

YES/NO

a) If yes, please give details as to why?

b) What year do you believe it was  
.....

2. Have you used the above route?

IT WAS  
A PUBLIC ROAD THEN, IT CONTINUED  
TO BE A PUBLIC ROUTE YES/NO  
WHEN THE ROADS CHANGED

a) If yes, over how many years?

(please specify years and dates e.g. 20 years – 1970 – 1990)

3. Do you use the route?

YES/NO

a) If no, when did you stop using the route?

b) Why did you stop using the route?

N/A



4. By what means and between which years did you use the route?

a  On foot/On horseback/On a bicycle/With a vehicle/Other

..... 1981 - STILL USING .....

b For what purpose did you use the route e.g. recreation, specific journey etc?

..... TO WALK TO THE BUS STOP, TO WALK TO ASKHAM BRYAN VILLAGE, CHURCH AND PUB .....

c Approximately, how wide was the way?

..... ROAD WIDTH .....

d Describe the way eg surface

..... TARMAC .....

5. When using the route where were you going to and from?

To: ~~MY HOUSE~~ ASKHAM BRYAN CHURCH, BUS STOP, WALKING THE DOG

From: MY HOUSE .....

6. Have you seen other people using the way?

YES  NO

If yes, please give further details (including which years, how often, what they were doing eg on a bicycle

..... DONT REMEMBER DATES AS PEOPLE ARE OFTEN SEEN USING THIS ROUTE ESPECIALLY AT WEEKENDS .....

7. Has the way always been on the same route?

YES  NO

If no, why did it change? .....

Can you state why and where it was before it was moved (please show route on map)

.....

8. To your knowledge has there been any of the following on the way:  
(Please mark on accompanying map if appropriate)

a) Any stiles, gates or other obstructions?

YES  NO

If yes, please give details of these. If gates, were they locked or unlocked?

USED TO BE A STILE AT THE ASKHAM BRYAN END BUT IT HAS GONE NOW.

b) Any signs or notices?

YES  NO

If yes, please give details e.g. 'Private Road', 'Trespassers will be prosecuted' etc

9. Have you ever been challenged by any owner or tenant of the land crossed by the route, or by anyone in their employment or been informed that it was not public?

YES  NO

a) If yes, give particulars and dates

.....  
.....

b) Has anyone ever told you the route was not public?

YES  NO

If yes, please give particulars and dates

.....  
.....

c) Were you ever told by an owner or tenant of the land crossed by the way, or by anyone, in their employment, that it was not public?

YES  NO

d) Do you believe the owner/occupier was aware the public was using the way? If yes, why?

YES  NO

IT USED TO BE THE MAIN ROAD INTO AND OUT OF THE VILLAGE

10. Have you ever owned/tenanted/rented the land crossed by this way?

YES  NO

If yes, please give further details (including dates). You may prefer to use a Form F.

.....

Who now owns the land crossed buy this way?

.....

11. Have you ever been employed by, or a tenant of the landowner over which the route runs? YES/NO

a) Give particulars and dates

..... [REDACTED] [REDACTED] .....

b) Say whether the owner or occupier ever gave you instructions as to the use of the way by the public and, if so, what the instructions were

..... NO INSTRUCTIONS WERE EVER GIVEN .....

12. When you were acting for the owner/occupier of the land crossed by the way? YES/NO  
If yes:

a) Give particulars and dates

.....

13. Have you ever obtained permission to use the route? YES/NO  
If so, from whom?

.....

14. Are you or have you been a friend/ acquaintance of any of the landowners/occupiers and thus have used the route with implied consent? YES/NO  
(if yes please give details)

.....

15. Have you ever enjoyed a private right along the route in question? YES/NO

Any other information you consider to be relevant:

I acknowledge that this form will be made publicly available.

I hereby certify that to the best of my knowledge and belief the facts that I have stated are true.

\*I ~~am~~ am not willing to attend a Hearing, Public Inquiry or Court to give evidence on this matter, if this should prove necessary

Signature [redacted] ..... Date. 12.4.14

Signature of Person Taking Statement ..... [redacted] .....

Date.....  
(if different)



### Guidance Notes

This form has been given to you to record your use of a route that is not recorded on the Definitive Map of Public Rights of Way. Your evidence may help in the recording of this route as a public right of way can be proven to exist by regular uninterrupted use without being challenged.

This form is for those who use the route. A form should only be completed by one person.

You should complete this form **usually in your own words** but if you find this difficult you can ask a friend to assist you.

Please answer all questions as fully as possible as it is important to establish the number of years, how regularly and for what purpose you have used the route. Additional sheets may be attached if required.

A map will be attached to the form, please mark clearly on the map the route that you have used. It is important that the route follows a specific line as a route cannot be claimed based on evidence of wandering over open land.

A name and address is required on the evidence form. **Information**, any forms submitted without a name and address (on page 1) will be disregarded. However you should be aware that if the evidence is used to support the making of an order these forms will enter the public domain.

Please note that you may be contacted by a Council Officer in connection with the information given on your form. A separate contact sheet for telephone numbers and email addresses is required for the use of the City of York Council. This is not part of the form that will enter the public domain.

You need to indicate on the evidence form whether, if required, you are prepared to attend a local Public Inquiry to support your evidence. If you are likely to be unable to attend a public inquiry you may wish to consider using Annex 16 which includes Statutory Declaration. The Statutory Declaration will need to be witnessed by either a Commissioner for Oaths, Solicitor or Magistrate and needs to be arranged by the witness or applicant. Inspectors at Public Inquiries will generally place greater weight on Evidence Forms with Statutory Declarations.

Further information on this process can be found in the Natural England booklet 'A guide to definitive maps and changes to public rights of way' which can be downloaded free of charge from [www.naturalengland.org.uk](http://www.naturalengland.org.uk)

**Your form should be returned to the person co-ordinating this application process.**

The following information will be kept separate by the Council to avoid it entering the public domain:

Name: ..... [redacted] [redacted] .....

Tel No: ..... 01904 [redacted] .....  
(day)


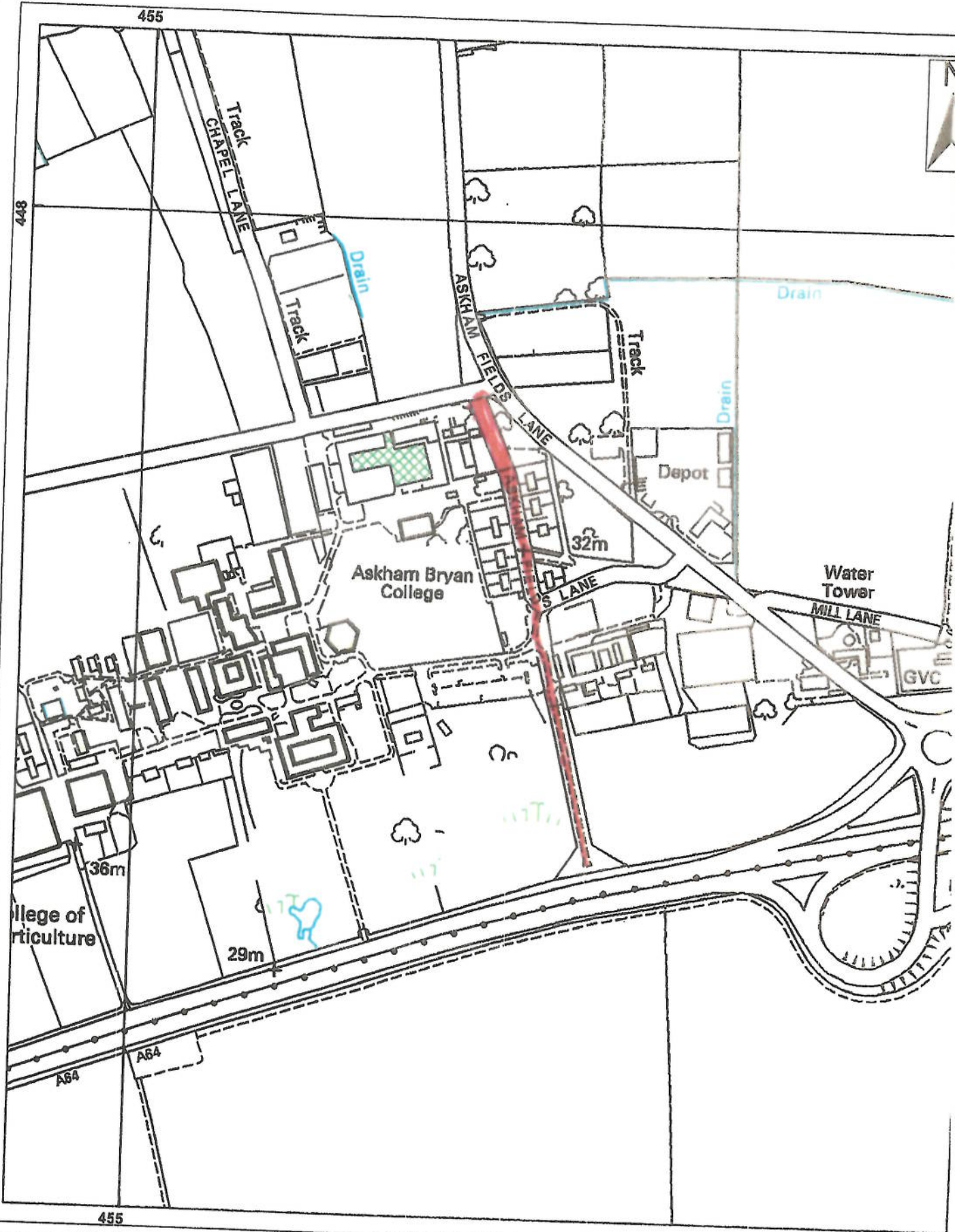
Tel No: .....  
(eve)

Email: .....

Occupation: ..... [redacted] .....

Date of birth: ..... [redacted] .....





West Offices, Station Rise, York,  
YO1 6GA  
Telephone: 01904 551550

### DMMO application to claim a public right of way Askham Bryan parish

Scale 1:5,000	Drawn By: JHC	Date: Mar 2014
Public Rights of Way	Reference:	Drawing No.

Contains Ordnance Survey data © Crown copyright and database right 2014

14-6-14







**PUBLIC RIGHTS OF WAY – USER EVIDENCE FORM**

This form is part of the process in establishing whether a public right of way exists. Please answer all questions as fully as possible, whether you believe it to be either for or against the claim, so that the correct status of the route may be determined. The information given in this form along with any accompanying documents or drawings will be made publicly available and may be used at a public inquiry.

Surname: .....  
(Mr/Mrs/Miss/Ms)

First Name (s) .....

Year of birth : .....

Address: .....

.....

.....

Tel: ..... 01904 .....

Occupation: .....

**NOTE – EVIDENCE GIVEN CANNOT BE TREATED AS CONFIDENTIAL**

Description of Path

From : YORK RD .....

Grid Ref (if known): .....

To : AG4 .....

Grid Ref (if known): .....

Parish (es):

Claimed Status of Route: \* footpath / ~~bridleway~~ / ~~restricted byway~~ / ~~Byway open to all traffic~~

Name of Route: .....  
(if applicable)

(Please mark the route you are claiming on a separate map, sign and date the map and attach to this form.)

NOTE – If you are claiming more than one way use separate forms and maps

1. Do you believe the route to be public?

YES/NO

a) If yes, please give details as to why?

b) What year do you believe the way

2. Have you used the above route?

YES/NO

a) If yes, over how many years?

(please specify years and dates e.g. 20 years – 1980 – 2000)

12 YEARS 2002 - 2014

3. Do you use the route?

YES/NO

a) If no, when did you stop using the route?

b) Why did you stop using the route?

4. By what means and between which years did you use the route?

a On foot/~~On horseback~~/~~On a bicycle~~/~~With a vehicle~~/~~Other~~

.....

b For what purpose did you use the route e.g. recreation, specific journey etc?

RECREATION AND ACCESS TO BUCKLES INN AND BILBOROUGH AND ASKHAM BRYAN.

c Approximately, how wide was the way?

.....

d Describe the way eg surface

MAINLY TARMAC

.....

5. When using the route where were you going to and from?

To: ASKHAM BRYAN VILLAGE & BILBOROUGH

From: HOME

.....

6. Have you seen other people using the way?

YES/NO

If yes, please give further details (including which years, how often, what they were doing eg on a bicycle

BETWEEN 2002-2014 ON FOOT

.....

7. Has the way always been on the same route?

YES/NO

If no, why did it change? .....

Can you state why and where it was before it was moved (please show route on map)

.....

8. To your knowledge has there been any of the following on the way:  
(Please mark on accompanying map if appropriate)

a) Any stiles, gates or other obstructions? YES/~~NO~~  
If yes, please give details of these. If gates, were they locked or unlocked?

STILE AT YORK RD END OF ROUTE.....

b) Any signs or notices? ~~YES~~/NO  
If yes, please give details e.g. 'Private Road', 'Trespassers will be prosecuted' etc

.....

9. Have you ever been challenged by any owner or tenant of the land crossed by the route, or by anyone in their employment or been informed that it was not public? ~~YES~~/NO

a) If yes, give particulars and dates

.....

.....

b) Has anyone ever told you the route was not public? ~~YES~~/NO  
If yes, please give particulars and dates

.....

.....

c) Were you ever told by an owner or tenant of the land crossed by the way, or by anyone, in their employment, that it was not public? ~~YES~~/NO

d) Do you believe the owner/occupier was aware the public was using the way? YES/~~NO~~  
If yes, why?

MY USE OF THE WAY WAS WITNESSED BY COLLEGE STAFF.....

10. Have you ever owned/tenanted/rented the land crossed by this way? ~~YES~~/NO  
If yes, please give further details (including dates). You may prefer to use a Form F.

.....

Who now owns the land crossed buy this way?

ASKHAM BRYAN COLLEGE.....



11. Have you ever been employed by, or a tenant of the landowner over which the route runs? ~~YES~~/NO

a) Give particulars and dates

.....

b) Say whether the owner or occupier ever gave you instructions of the way by the public and, if so, what the instructions were: [REDACTED]

12. When you used the way, were you working for the owner/occupier of the land crossed by the way? ~~YES~~/NO

If yes:

a) Give particulars and dates

.....

13. Have you ever obtained permission to use the route? ~~YES~~/NO  
If so, from whom?

.....

14. Are you or have you been a friend/ acquaintance of any of the landowners/occupiers and thus have used the route with implied consent? ~~YES~~/NO  
(if yes please give details)

.....

15. Have you ever enjoyed a private right along the route in question? ~~YES~~  
**HAVE LEGAL RIGHT TO ACCESS MY PROPERTY (HOME) ALONG PART OF THE ROUTE KNOWN AS ASKHAM FIELDS LANE. YES**  
Any other information you consider to be relevant:

I acknowledge that this form will be made publicly available.

I hereby certify that to the best of my knowledge and belief the facts that I have stated are true.

\*I am/~~am not~~ willing to attend a Hearing, Public Inquiry or Court to give evidence on this matter, if this should prove necessary.


Signature  ..... Date 9/4/14 .....

Signature of Person Taking Statement .....  .....


Date.....  
(if different)

## Guidance Notes

This form has been given to you to record your use of a route that is not recorded on the Definitive Map of Public Rights of Way. Your evidence may help in the recording of this route as a public right of way can be proven to exist by regular uninterrupted use without being challenged.

This form is for those who use the route. A form  by one person.

You should complete this form **personally** in your own time. If this is difficult you can ask a friend to assist you.

Please answer all questions as fully as possible  to establish the number of years, how regularly and for what purpose you have used the route. Additional sheets may be attached if required.

A map will be attached to the form, please mark clearly on the map the route that you have used. It is important that the route follows  be claimed based on evidence of wandering over open land.

A name and address is required on the evidence form to validate the information, any forms submitted without a name and address (on page 1) will be disregarded. However you should be aware that if the evidence is used to support the making of an order these forms will enter the public domain.

Please note that you may be contacted by a Council Officer in connection with the information given on your form. A separate contact sheet for telephone numbers and email addresses is required for the use of the City of York Council. This is not part of the form that will enter the public domain.

You need to indicate on the evidence form whether, if required, you are prepared to attend a local Public Inquiry to support your evidence. If you are likely to be unable to attend a public inquiry you may wish to consider using Annex 16 which includes Statutory Declaration. The Statutory Declaration will need to be witnessed by either a Commissioner for Oaths, Solicitor or Magistrate and needs to be arranged by the witness or applicant. Inspectors at Public Inquiries will generally place greater weight on Evidence Forms with Statutory Declarations.

Further information on this process can be found in the Natural England booklet 'A guide to definitive maps and changes to public rights of way' which can be downloaded free of charge from [www.naturalengland.org.uk](http://www.naturalengland.org.uk)

**Your form should be returned to the person co-ordinating this application process.**

The following information will be kept separate by the Council to avoid it entering the public domain:

Name: [REDACTED] .....

Tel No: [REDACTED] .....  
(day)

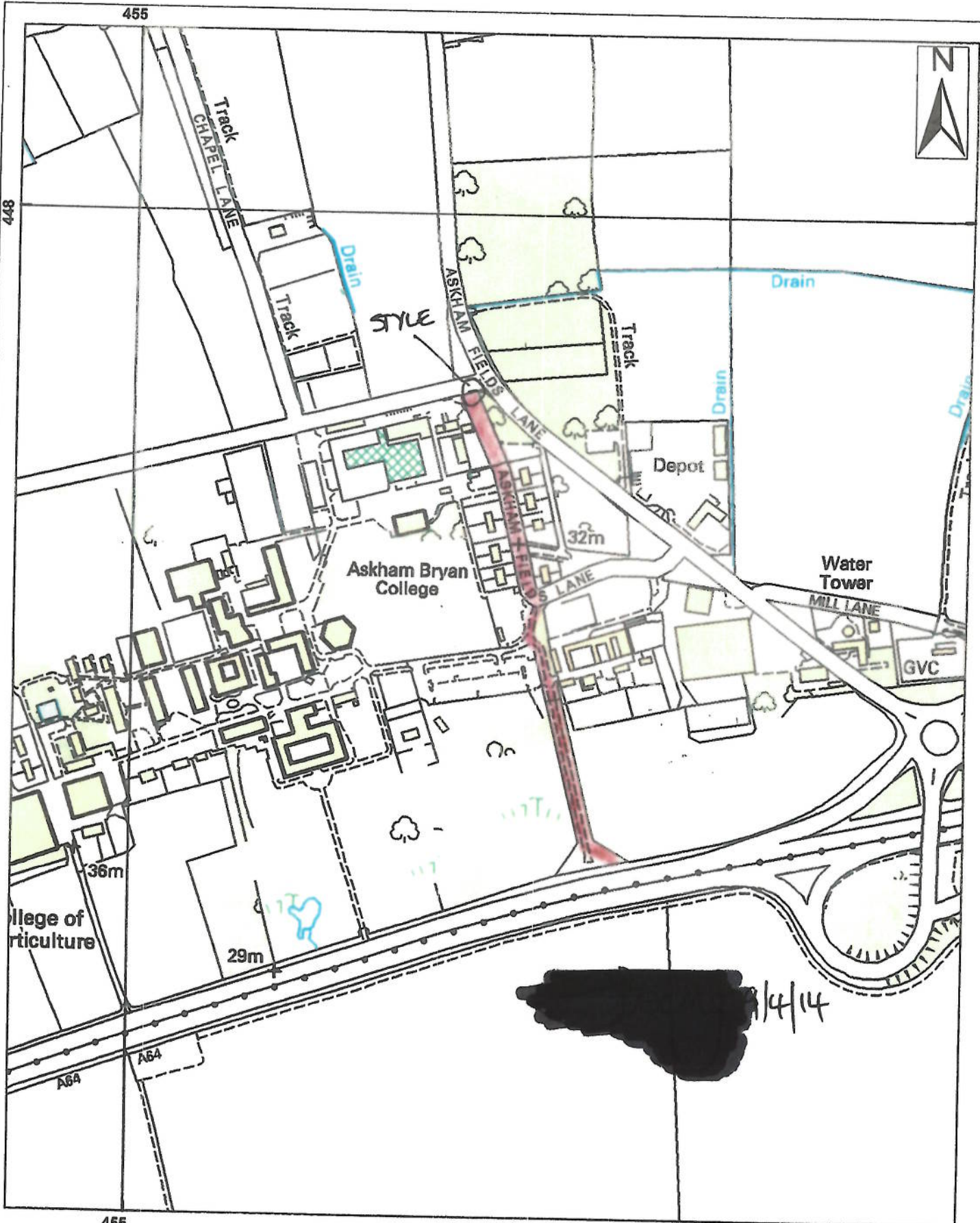
Tel No: 01904 [REDACTED] .....  
(eve)

Email: [REDACTED] .....

Occupation: [REDACTED] .....

Date of birth: 11/10/67 .....





West Offices, Station Rise, York,  
YO1 6GA  
Telephone: 01904 551550

### DMMO application to claim a public right of way Askham Bryan parish

Scale 1:5,000	Drawn By: JHC	Date: Mar 2014
Public Rights of Way	Reference:	Drawing No.

Contains Ordnance Survey data © Crown copyright and database right 2014





**PUBLIC RIGHTS OF WAY – USER EVIDENCE FORM**

This form is part of the process in establishing whether a public right of way exists. Please answer all questions as fully as possible, whether you believe it to be either for or against the claim, so that the correct status of the route may be determined. The information given in this form along with any accompanying documents or drawings will be made publicly available and may be used at a public inquiry.

Surname: .....  
(Mr/Mrs/Miss/Ms)

First Name (s) : .....

Year of birth : .....

Address: .....  
.....  
.....  
York

Tel: .....  
21904

Occupation: .....

**NOTE – EVIDENCE GIVEN CANNOT BE TREATED AS CONFIDENTIAL**



Description of Path

From : YORK ROAD

Grid Ref (if known): .....

To : A64  
Parish (es):

Grid Ref (if known): .....

Claimed Status of Route: footpath / bridleway / restricted byway / Byway open to all traffic

Name of Route: Ashton fields lane  
(if applicable)

(Please mark the route you are claiming on a separate map, sign and date the map and attach to this form.)

NOTE - If you are claiming more than one way use separate forms and maps

1. Do you believe the route to be public?

YES/NO

a) If yes, please give details as to why?

in constant use by me and other residents + local village

b) What year do you believe the route was first used?

Always

2. Have you used the above route?

YES/NO

a) If yes, over how many years?

(please specify years and dates e.g. 20 years - 1970 - 1990)

from 2000 -

3. Do you use the route?

YES/NO

a) If no, when did you stop using the route?

.....

b) Why did you stop using the route?

.....



4. By what means and between which years did you use the route? *from 2000 - DATE*

a  On foot/ On horseback/ On a bicycle/ With a vehicle/ Other

b For what purpose did you use the route e.g. recreation, specific journey etc?

*recreation, visiting other villages, joining cycle path*

c Approximately, how wide was the way?

*appx 1 metre*

d Describe the way eg surface

*Tarmac*

5. When using the route where were you going to and from?

To: *various villages and cycle path, recreational walks/Rides*

From: *Home*

6. Have you seen other people using the way?

YES/ NO

If yes, please give further details (including which years, how often, what they were doing eg on a bicycle)

*from 2000 to date, constant walking/cycling*

7. Has the way always been on the same route?

YES/ NO

If no, why did it change? .....

Can you state why and where it was before it was moved (please show route on map)

.....

8. To your knowledge has there been any of the following on the way:  
(Please mark on accompanying map if appropriate)

a) Any stiles, gates or other obstructions?  
If yes, please give details of these. If gates, were they locked or unlocked?

YES/NO

.....

b) Any signs or notices?  
If yes, please give details e.g. 'Private Road', 'Trespassers will be prosecuted' etc

YES/NO

.....

9. Have you ever been challenged by any owner or tenant of the land crossed by the route, or by anyone in their employment or been informed that it was not public?

YES/NO

a) If yes, give particulars and dates

.....

.....

b) Has anyone ever told you the route was not public?  
If yes, please give particulars and dates

YES/NO

.....

.....

c) Were you ever told by an owner or tenant of the land crossed by the way, or by anyone, in their employment, that it was not public?

YES/NO

d) Do you believe the owner/occupier was aware the public was using the way?  
If yes, why?

YES/NO

.....

10. Have you ever owned/tenanted/rented the land crossed by this way?  
If yes, please give further details (including dates). You may prefer to use a Form F.

YES/NO

.....

Who now owns the land crossed buy this way?

.....

11. Have you ever been employed by, or a tenant of the landowner over which the route runs?

YES/NO

a) Give particulars and dates

.....

b) Say whether the owner or occupier ever gave you permission to use the way by the public and, if so, what the instructions were.

12. When you used the way, were you working for the owner/occupier of the land crossed by the way?  
If yes:

YES/NO

a) Give particulars and dates

.....

13. Have you ever obtained permission to use the route?  
If so, from whom?

YES/NO

.....

14. Are you or have you been a friend/ acquaintance of any of the landowners/occupiers and thus have used the route with implied consent?  
(if yes please give details)

YES/NO

.....

15. Have you ever enjoyed a private right along the route in question?

YES/NO

Any other information you consider to be relevant:

I acknowledge that this form will be made publicly available.

I hereby certify that to the best of my knowledge and belief the facts that I have stated are true.

\*I am/am not willing to attend a Hearing, Public Inquiry or Court to give evidence on this matter, if this should prove necessary.

Signature:  ..... Date: 14/4/14

Signature of Person Taking Statement ..... 

Date.....  
(if different)



## Guidance Notes

This form has been given to you to record your use of a route that is not recorded on the Definitive Map of Public Rights of Way. Your evidence may help in the recording of this route as a public right of way can be proven to exist by regular uninterrupted use without being challenged.

This form is for those who use the route [REDACTED] the person.

You should complete this form personally in your own words but if you find this difficult you can ask a friend to assist you.

Please answer all questions as fully as possible as it is important to establish the number of years, how regularly and for what purpose you have used the route. Additional sheets may be attached if required.

A map will be attached to the form, please mark clearly on the map the route that you have used. It is important that the route follows [REDACTED] be claimed based on evidence of wandering over open land.

A name and address is required on the evidence form to validate the information, any forms submitted without a name and address (on page 1) will be disregarded. However you should be aware that if the evidence is used to support the making of an order these forms will enter the public domain.

Please note that you may be contacted by a Council Officer in connection with the information given on your form. A separate contact sheet for telephone numbers and email addresses is required for the use of the City of York Council. This is not part of the form that will enter the public domain.

You need to indicate on the evidence form whether, if required, you are prepared to attend a local Public Inquiry to support your evidence. If you are likely to be unable to attend a public inquiry you may wish to consider using Annex 16 which includes Statutory Declaration. The Statutory Declaration will need to be witnessed by either a Commissioner for Oaths, Solicitor or Magistrate and needs to be arranged by the witness or applicant. Inspectors at Public Inquiries will generally place greater weight on Evidence Forms with Statutory Declarations.

Further information on this process can be found in the Natural England booklet 'A guide to definitive maps and changes to public rights of way' which can be downloaded free of charge from [www.naturalengland.org.uk](http://www.naturalengland.org.uk)

**Your form should be returned to the person co-ordinating this application process.**

The following information will be kept separate by the Council to avoid it entering the public domain:

Name: [REDACTED] .....

Tel No: (day) ..... C.1904 [REDACTED] .....


Tel No: (eve) ..... AS ABOVE .....

Email: [REDACTED] .....

Occupation: [REDACTED] .....

Date of birth: [REDACTED] .....





West Offices, Station Rise, York,  
YO1 6GA  
Telephone: 01904 551550

### DMMO application to claim a public right of way Askham Bryan parish

Scale 1:5,000

Drawn By: JHC


Date: Mar 2014

Public Rights of Way

Reference:

Drawing No.

Contains Ordnance Survey data © Crown copyright and database right 2014







### PUBLIC RIGHTS OF WAY – USER EVIDENCE FORM

This form is part of the process in establishing whether a public right of way exists. Please answer all questions as fully as possible, whether you believe it to be either for or against the claim, so that the correct status of the route may be determined. The information given in this form along with any accompanying documents or drawings will be made publicly available and may be used at a public inquiry.

Surname: [REDACTED] .....  
(Mr/Mrs/Miss/Ms)

First Name (s): [REDACTED] .....

Year of birth : [REDACTED] .....

Address: [REDACTED] .....

[REDACTED] .....

[REDACTED] .....

Tel: [REDACTED] .....

Occupation: [REDACTED] .....

**NOTE – EVIDENCE GIVEN CANNOT BE TREATED AS CONFIDENTIAL**

Description of Path

From : Askham Bryan

Grid Ref (if known): .....

To : A24

Grid Ref (if known): .....

Parish (es):

Claimed Status of Route: \*footpath / bridleway / restricted byway / Byway open to all traffic

Name of Route: Askham Fields Lane (if applicable)

(Please mark the route you are claiming on a separate map, sign and date the map and attach to this form.)

NOTE - If you are claiming more than one way use separate forms and maps

1. Do you believe the route to be public?

YES/NO

a) If yes, please give details as to why?

Because it is a continuation of Askham Fields

b) What year do you believe

Can only comment used here, since 2008

2. Have you used the above route?

YES/NO

a) If yes, over how many years?

(please specify years and dates e.g. 20 years - 1970 - 1990)

3. Do you use the route?

YES/NO

a) If no, when did you stop using the route?

b) Why did you stop using the route?

4. By what means and between which years did you use the route?

a On foot/On horseback/On a bicycle/With a vehicle/Other

.....

b For what purpose did you use the route e.g. recreation, specific journey etc?

.....

c Approximately, how wide was the way?

..... 1 metre .....

d Describe the way eg surface

..... Tarmac .....

5. When using the route where were you going to and from?

To: Home .....

From: A64 and Village .....

6. Have you seen other people using the way?

YES/NO

If yes, please give further details (including which years, how often, what they were doing eg on a bicycle

..... Foot and bicycle since 2008 .....

7. Has the way always been on the same route?

YES/NO

If no, why did it change? .....

Can you state why and where it was before it was moved (please show route on map)

.....



8. To your knowledge has there been any of the following on the way:  
(Please mark on accompanying map if appropriate)

a) Any stiles, gates or other obstructions?  
If yes, please give details of these. If gates, were they locked or unlocked?

YES/NO

.....

b) Any signs or notices?  
If yes, please give details e.g. 'Private Road', 'Trespassers will be prosecuted' etc

YES/NO

.....

9. Have you ever been challenged by any owner or tenant of the land crossed by the route, or by anyone in their employment or been informed that it was not public?

YES/NO

a) If yes, give particulars and dates

.....

.....

b) Has anyone ever told you the route was not public?  
If yes, please give particulars and dates

YES/NO

.....

.....

c) Were you ever told by an owner or tenant of the land crossed by the way, or by anyone, in their employment, that it was not public?

YES/NO

d) Do you believe the owner/occupier was aware the public was using the way?  
If yes, why?

YES/NO

.....

10. Have you ever owned/tenanted/rented the land crossed by this way?  
If yes, please give further details (including dates). You may prefer to use a Form F.

YES/NO

.....

Who now owns the land crossed buy this way?

.....



11. Have you ever been employed by, or a tenant of the landowner over which the route runs? **YES/NO**

a) Give particulars and dates

.....

b) Say whether the owner or occupier ever gave [redacted] of the way by the public and, if so, what the instructions were [redacted]

12. When you used the way, were you [redacted] for the owner/occupier of the land crossed by the way? **YES/NO**  
If yes:

a) Give particulars and dates

.....

13. Have you ever obtained permission to use the route? **YES/NO**  
If so, from whom?

.....

14. Are you or have you been a friend/ acquaintance of any of the landowners/occupiers and thus have used the route with implied consent? **YES/NO**  
(if yes please give details)

.....

15. Have you ever enjoyed a private right along the route in question? **YES/NO**

Any other information you consider to be relevant:

I acknowledge that this form will be made publicly available.

I hereby certify that to the best of my knowledge and belief the facts that I have stated are true.

\*I am/am not willing to attend a Hearing, Public Inquiry or Court to give evidence on this matter, if this should prove necessary.

Signature.  ..... Date... 13/4/2014 .

Signature of Person Taking Statement .....  .....

Date.....  
(if different)

## Guidance Notes

This form has been given to you to record your use of a route that is not recorded on the Definitive Map of Public Rights of Way. Your evidence may help in the recording of this route as a public right of way can be proven to exist by regular uninterrupted use without being challenged.

This form is for those who [REDACTED] one person.

You should complete this form personally [REDACTED] but if you find this difficult you can ask a friend to assist you.

Please answer all questions as fully as possible as it is important to establish the number of years, how regularly and for what purpose you have used the route. Additional sheets may be attached if required.

A map will be attached to the form, please mark clearly on the map the route that you have used. It is important that the route for [REDACTED] claimed based on evidence of wandering over open land.

A name and address is required on the evidence form to validate the information, any forms submitted without a name and address (on page 1) will be disregarded. However you should be aware that if the evidence is used to support the making of an order these forms will enter the public domain.

Please note that you may be contacted by a Council Officer in connection with the information given on your form. A separate contact sheet for telephone numbers and email addresses is required for the use of the City of York Council. This is not part of the form that will enter the public domain.

You need to indicate on the evidence form whether, if required, you are prepared to attend a local Public Inquiry to support your evidence. If you are likely to be unable to attend a public inquiry you may wish to consider using Annex 16 which includes Statutory Declaration. The Statutory Declaration will need to be witnessed by either a Commissioner for Oaths, Solicitor or Magistrate and needs to be arranged by the witness or applicant. Inspectors at Public Inquiries will generally place greater weight on Evidence Forms with Statutory Declarations.

Further information on this process can be found in the Natural England booklet 'A guide to definitive maps and changes to public rights of way' which can be downloaded free of charge from [www.naturalengland.org.uk](http://www.naturalengland.org.uk)

**Your form should be returned to the person co-ordinating this application process.**

The following information will be kept separate by the Council to avoid it entering the public domain:

Name: [REDACTED] .....

Tel No: 01904 [REDACTED] .....

(day)

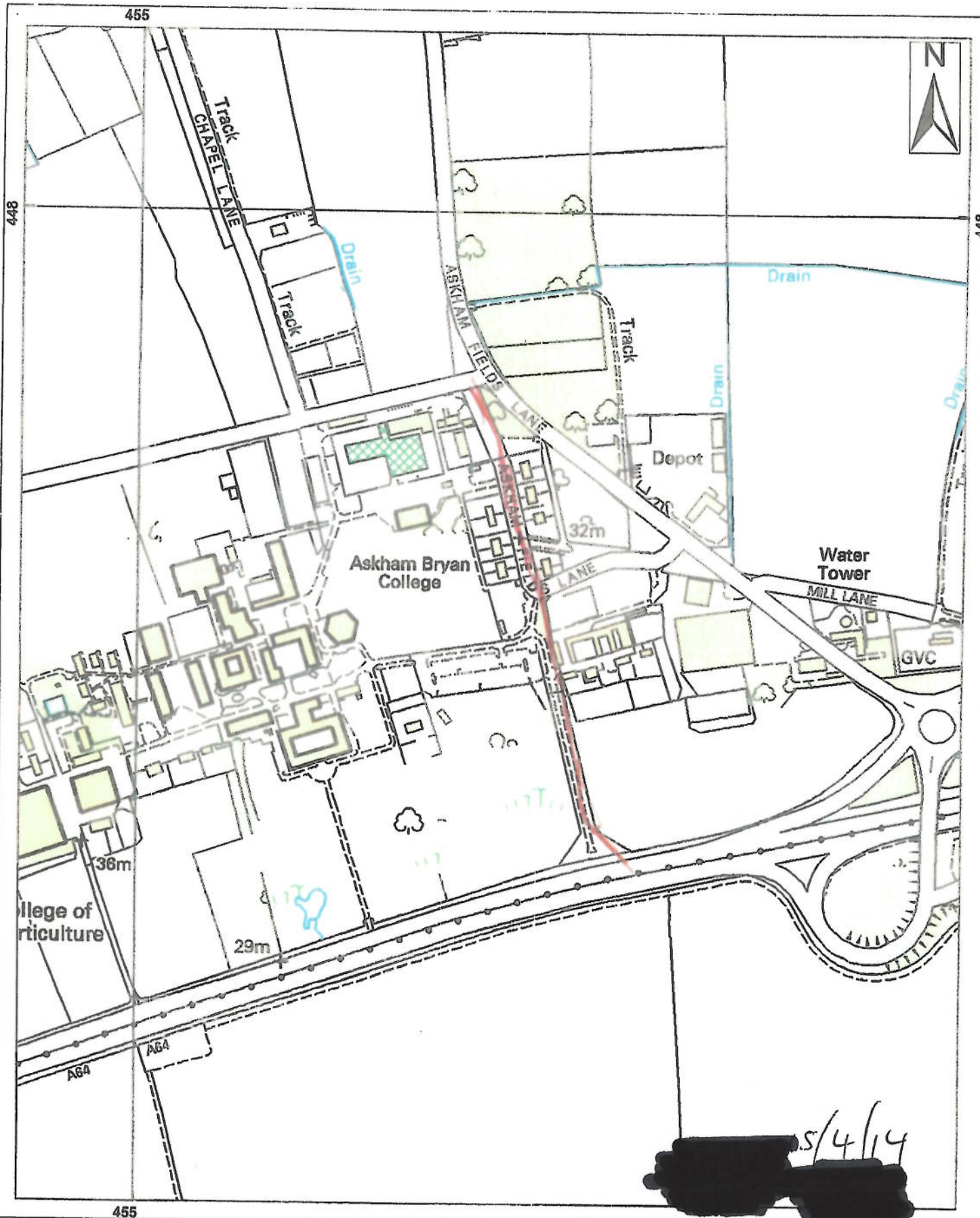
Tel No: .....  
(eve)

Email: .....

Occupation: [REDACTED] .....

Date of birth: .....





5/4/14



West Offices, Station Rise, York,  
 YO1 6GA  
 Telephone: 01904 551550

### DMMO application to claim a public right of way Askham Bryan parish

Scale 1:5,000	Drawn By: JHC	Date: Mar 2014
Public Rights of Way	Reference:	Drawing No.

Contains Ordnance Survey data © Crown copyright and database right 2014





**PUBLIC RIGHTS OF WAY – USER EVIDENCE FORM**

This form is part of the process in establishing whether a public right of way exists. Please answer all questions as fully as possible, whether you believe it to be either for or against the claim, so that the correct status of the route may be determined. The information given in this form along with any accompanying documents or drawings will be made publicly available and may be used at a public inquiry.

Surname: ..... [redacted] .....  
(Mr/Mrs/Miss/Ms)

First Name (s) : ..... [redacted] .....

Year of birth : ..... [redacted] .....

Address: ..... [redacted] .....  
..... [redacted] .....  
..... [redacted] .....

Tel: ..... [redacted] .....

Occupation: ..... [redacted] .....

**NOTE – EVIDENCE GIVEN CANNOT BE TREATED AS CONFIDENTIAL**



Description of Path

From : ASKHAM DEAN

Grid Ref (if known): .....

To : ASKHAM DEAN

Grid Ref (if known): .....

Parish (es): CIRENCESTER

Claimed Status of Route: \* footpath / bridleway / restricted byway / Byway open to all traffic

Name of Route: .....  
(if applicable)

(Please mark the route you are claiming on a separate map, sign and date the map and attach to this form.)

NOTE – If you are claiming more than one way use separate forms and maps

1. Do you believe the route to be public?

YES/NO

a) If yes, please give details as to why?

THE ORIGINAL WAY TO THE CHURCH

b) What year do you believe the way has been 1757

2. Have you used the above route?

YES/NO

a) If yes, over how many years?

(please specify years and dates e.g. 20 years – 1970 – 1990)

1957 to 1970

3. Do you use the route?

YES/NO

a) If no, when did you stop using the route?

.....

b) Why did you stop using the route?

.....



4. By what means and between which years did you use the route?

a On foot/On horseback/On a bicycle/With a vehicle/Other

1957 1966 On foot 1957 to date

b For what purpose did you use the route e.g. recreation, specific journey etc?

SPE

c Approximately, how wide was the way?

Public road width

d Describe the way eg surface

TARMAC

5. When using the route where were you going to and from?

To: YORK CIRCULAR ROUTE from

From: ASKHAM BRYAN A. Bryan recreation

6. Have you seen other people using the way?

YES/NO

If yes, please give further details (including which years, how often, what they were doing eg on a bicycle

WALKERS 1957 up to present day  
bicycle 1957 1966

7. Has the way always been on the same route?

YES/NO

If no, why did it change?

Can you state why and where it was before it was moved (please show route on map)

8. To your knowledge has there been any of the following on the way:  
(Please mark on accompanying map if appropriate)

a) Any stiles, gates or other obstructions?  
If yes, please give details of these. If gates, were they locked or unlocked?

**YES/NO**

.....  
.....  
*Benlows gate A14 on road*

b) Any signs or notices?  
If yes, please give details e.g. 'Private Road', 'Trespassers will be prosecuted' etc

**YES/NO**

.....

9. Have you ever been challenged by any owner or tenant of the land crossed by the route, or by anyone in their employment or been informed that it was not public?

**YES/NO**

a) If yes, give particulars and dates

.....  
.....

b) Has anyone ever told you the route was not public?  
If yes, please give particulars and dates

**YES/NO**

.....  
.....

c) Were you ever told by an owner or tenant of the land crossed by the way, or by anyone, in their employment, that it was not public?

**YES/NO**

d) Do you believe the owner/occupier was aware the public was using the way?  
If yes, why?

**YES/NO**

.....

10. Have you ever owned/tenanted/rented the land crossed by this way?  
If yes, please give further details (including dates). You may prefer to use a Form F.

**YES/NO**

.....

Who now owns the land crossed by this way?

.....  
.....  
*ARHAN DC/ALL*

11. Have you ever been employed by, or a tenant of the landowner over which the route runs?

YES/NO

a) Give particulars and dates

.....

b) Say whether the owner or occupier ever gave you [redacted] use of the way by the public and, if so, what the instructions were:

12. When you [redacted] the way, were you [redacted] the owner/occupier of the land crossed by the way?  
If yes:

YES/NO

a) Give particulars and dates

.....

13. Have you ever obtained permission to use the route?  
If so, from whom?

YES/NO

.....

14. Are you or have you been a friend/ acquaintance of any of the landowners/occupiers and thus have used the route with implied consent?  
(if yes please give details)

YES/NO

.....

15. Have you ever enjoyed a private right along the route in question?

YES/NO


Any other information you consider to be relevant:

From previous principals I understand  
we could walk on College roads and paths

I acknowledge that this form will be made publicly available.

I hereby certify that to the best of my knowledge and belief the facts that I have stated are true.

\*I ~~am~~/am not willing to attend a Hearing, Public Inquiry or Court to give evidence on this matter, if this should prove necessary.

Signature.......... Date..... 7.9.2014

Signature of Person Taking Statement ......

Date.....  
(if different)



## Guidance Notes

This form has been given to you to record your use of a route that is not recorded on the Definitive Map of Public Rights of Way. Your evidence may help in the recording of this route as a public right of way can be proven to exist by regular uninterrupted use without being challenged.

This form is for those who use [REDACTED] by one person.

You should complete this form **personally** [REDACTED] words but if you find this difficult you can ask a friend to assist you.

Please answer all questions as fully as possible as it is important to establish the number of years, how regularly and for what purpose you have used the route. Additional sheets may be attached if required.

A map will be attached to the form, please mark clearly on the map the route that you have used. It is important that the route follows a specific line as a route cannot be claimed based on evidence of wandering over open land. [REDACTED]

A name and address is required on the evidence form to validate the information, any forms submitted without a name and address (on page 1) will be disregarded. However you should be aware that if the evidence is used to support the making of an order these forms will enter the public domain.

Please note that you may be contacted by a Council Officer in connection with the information given on your form. A separate contact sheet for telephone numbers and email addresses is required for the use of the City of York Council. This is not part of the form that will enter the public domain.

You need to indicate on the evidence form whether, if required, you are prepared to attend a local Public Inquiry to support your evidence. If you are likely to be unable to attend a public inquiry you may wish to consider using Annex 16 which includes Statutory Declaration. The Statutory Declaration will need to be witnessed by either a Commissioner for Oaths, Solicitor or Magistrate and needs to be arranged by the witness or applicant. Inspectors at Public Inquiries will generally place greater weight on Evidence Forms with Statutory Declarations.

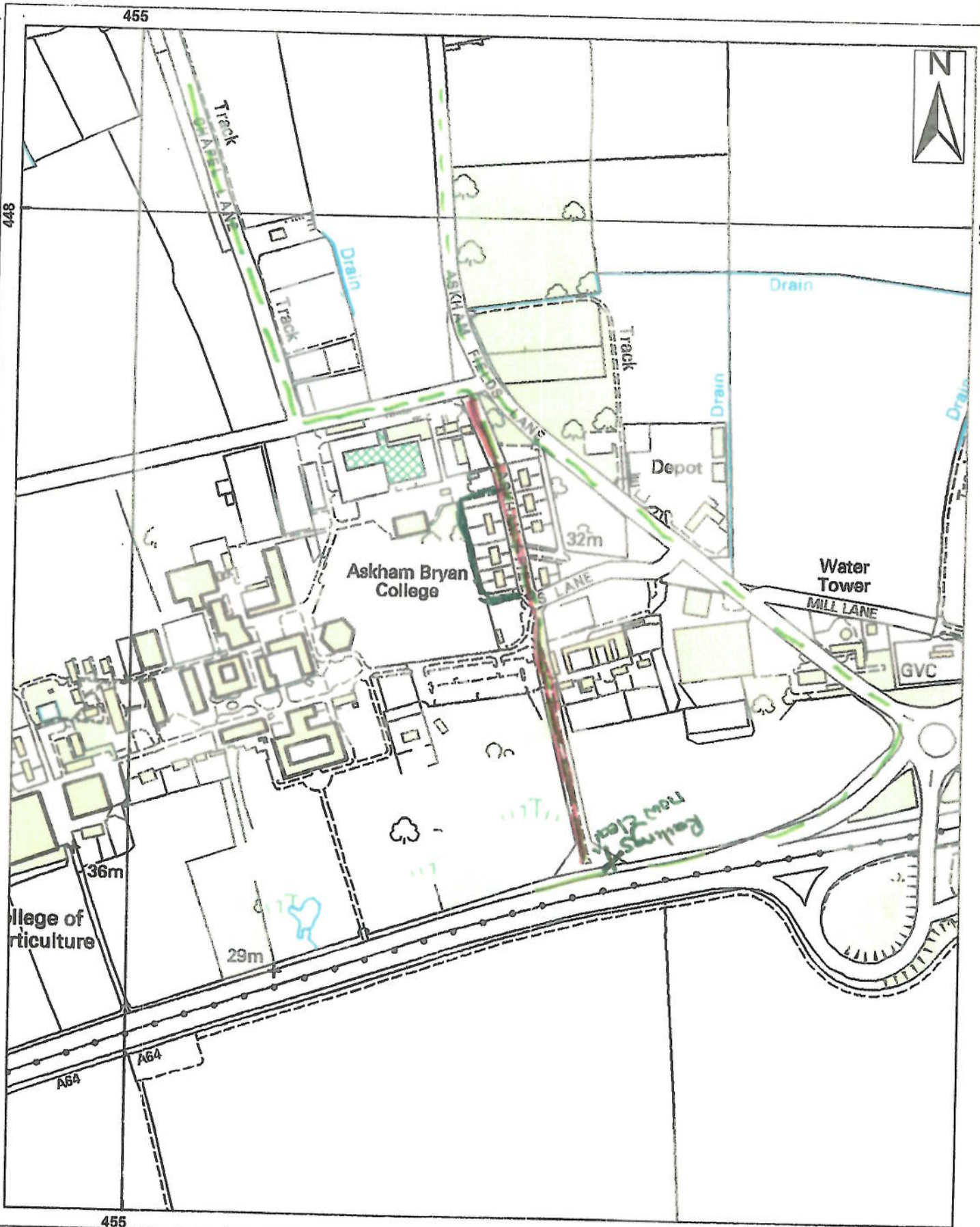
Further information on this process can be found in the Natural England booklet 'A guide to definitive maps and changes to public rights of way' which can be downloaded free of charge from [www.naturalengland.org.uk](http://www.naturalengland.org.uk)

**Your form should be returned to the person co-ordinating this application process.**

The following information will be kept separate by the Council to avoid it entering the public domain:

Name: .....  
Tel No: .....  
(day)  
Tel No: .....  
(eve)  
Email: .....  
Occupation: .....  
Date of birth: .....





West Offices, Station Rise, York,  
YO1 6GA  
Telephone: 01904 551550

### DMMO application to claim a public right of way Askham Bryan parish

Scale 1:5,000	Drawn By: JHC	Date: Mar 2014
Public Rights of Way	Reference:	Drawing No.

Contains Ordnance Survey data © Crown copyright and database right 2014

14-4-14







**PUBLIC RIGHTS OF WAY – USER EVIDENCE FORM**

This form is part of the process in establishing whether a public right of way exists. Please answer all questions as fully as possible, whether you believe it to be either for or against the claim, so that the correct status of the route may be determined. The information given in this form along with any accompanying documents or drawings will be made publicly available and may be used at a public inquiry.

Surname: .....  
(Mr/Mrs/Miss/Ms)

First Name (s) : .....

Year of birth : .....

Address: .....  
.....  
.....  
.....

Tel: .....

Occupation: ... RETIRED .....

**NOTE – EVIDENCE GIVEN CANNOT BE TREATED AS CONFIDENTIAL**



Description of Path

From YORK ROAD.....

Grid Ref (if known): .....

To A.64.....

Grid Ref (if known): .....

Parish (es):

Claimed Status of Route: \* footpath / bridleway / restricted byway / Byway open to all traffic

Name of Route: FOOTPATH.....  
(if applicable)

(Please mark the route you are claiming on a separate map, sign and date the map and attach to this form.)

NOTE - If you are claiming more than one way use separate forms and maps

1. Do you believe the route to be public? YES/NO

a) If yes, please give details as to why?

Pre-dated AB College.....

b) What year do you believe the way has been public?

Very long time.....

2. Have you used the above route? YES/NO

a) If yes, over how many years?

(please specify years and dates e.g. 20 years - 1970 - 1990)

30 years 1965 - 1995.....

3. Do you use the route? YES/NO

a) If no, when did you stop using the route?

1995.....

b) Why did you stop using the route?

No longer at ABC & stopped using the area for walking

4. By what means and between which years did you use the route?

a On foot/On horseback/On a bicycle/With a vehicle/Other

On foot / occasional bicycle

b For what purpose did you use the route e.g. recreation, specific journey etc?

Recreation and specific journeys

c Approximately, how wide was the way?

1 metre

d Describe the way eg surface

TARMAK

5. When using the route where were you going to and from?

To: The Abu

From: A.B. College

6. Have you seen other people using the way?

YES/NO

If yes, please give further details (including which years, how often, what they were doing eg on a bicycle)

YES, 1965 / 1995 / WALKING

7. Has the way always been on the same route?

YES/NO

If no, why did it change?

Can you state why and where it was before it was moved (please show route on map)

8. To your knowledge has there been any of the following on the way:  
(Please mark on accompanying map if appropriate)

a) Any stiles, gates or other obstructions? ~~YES~~/NO  
If yes, please give details of these. If gates, were they locked or unlocked?

.....

b) Any signs or notices? ~~YES~~/NO  
If yes, please give details e.g. 'Private Road', 'Trespassers will be prosecuted' etc

.....

9. Have you ever been challenged by any owner or tenant of the land crossed by the route, or by anyone in their employment or been informed that it was not public? ~~YES~~/NO

a) If yes, give particulars and dates

.....

.....

b) Has anyone ever told you the route was not public? ~~YES~~/NO  
If yes, please give particulars and dates

.....

.....

c) Were you ever told by an owner or tenant of the land crossed by the way, or by anyone, in their employment, that it was not public? ~~YES~~/NO

d) Do you believe the owner/occupier was aware the public was using the way? ~~YES~~/NO  
If yes, why?

.....  
Still open for use

10. Have you ever owned/tenanted/rented the land crossed by this way? ~~YES~~/NO  
If yes, please give further details (including dates). You may prefer to use a Form F.

.....

Who now owns the land crossed buy this way?

.....  
AB College



11. Have you ever been employed by, or a tenant of the landowner over which the route runs? YES/~~NO~~

a) Give particulars and dates

BYNLYCC.....

b) Say whether the owner or occupier ever gave you instructions of the way by the public and, if so, what the instructions were: [REDACTED]

12. When you used the way, were you working for the owner/occupier of the land crossed by the way? YES/~~NO~~  
If yes:

a) Give particulars and dates

[REDACTED] 1965-1990.....

13. Have you ever obtained permission to use the route? YES/NO  
If so, from whom?

14. Are you or have you been a friend/ acquaintance of any of the landowners/occupiers and thus have used the route with implied consent? YES/NO  
(if yes please give details)


15. Have you ever enjoyed a private right along the route in question? YES/NO

Any other information you consider to be relevant:

I acknowledge that this form will be made publicly available.

I hereby certify that to the best of my knowledge and belief the facts that I have stated are true.

\*I am/am not willing to attend a Hearing, Public Inquiry or Court to give evidence on this matter, if this should prove necessary.

Signature...  ..... Date. 26 3 2014 .

Signature of Person Taking Statement ...  .....

Date.....  
(if different)



## Guidance Notes

This form has been given to you to record your use of a route that is not recorded on the Definitive Map of Public Rights of Way. Your evidence may help in the recording of this route as a public right of way can be proven to exist by regular uninterrupted use without being challenged.

This form is for [REDACTED] one person.

You should complete this form **personally** in your own words but if you find this difficult you can ask a friend to assist you. [REDACTED]

Please answer all questions as fully as possible as it is important to establish the number of years, how regularly and for what purpose you have used the route. Additional sheets may be attached if required.

A map will be attached to the form, please mark clearly on the map the route that you have used. It is important that the route follows a specific line as a route cannot be claimed based on evidence of wandering over open land. [REDACTED]

A name and address is required on the evidence form to validate the information, any forms submitted without a name and address (on page 1) will be disregarded. However you should be aware that if the evidence is used to support the making of an order these forms will enter the public domain.

Please note that you may be contacted by a Council Officer in connection with the information given on your form. A separate contact sheet for telephone numbers and email addresses is required for the use of the City of York Council. This is not part of the form that will enter the public domain.

You need to indicate on the evidence form whether, if required, you are prepared to attend a local Public Inquiry to support your evidence. If you are likely to be unable to attend a public inquiry you may wish to consider using Annex 16 which includes Statutory Declaration. The Statutory Declaration will need to be witnessed by either a Commissioner for Oaths, Solicitor or Magistrate and needs to be arranged by the witness or applicant. Inspectors at Public Inquiries will generally place greater weight on Evidence Forms with Statutory Declarations.

Further information on this process can be found in the Natural England booklet 'A guide to definitive maps and changes to public rights of way' which can be downloaded free of charge from [www.naturalengland.org.uk](http://www.naturalengland.org.uk)

**Your form should be returned to the person co-ordinating this application process.**

The following information will be kept separate by the Council to avoid it entering the public domain:

Name: [REDACTED]

Tel No: ..... 01904 [REDACTED] .....

(day)

Tel No: .....  
(eve)

Email: .....

Occupation: [REDACTED] .....

Date of birth: [REDACTED] .....





West Offices, Station Rise, York,  
YO1 6GA  
Telephone: 01904 551550

### DMMO application to claim a public right of way Askham Bryan parish

Scale 1:5,000	Drawn By: JHC	Date: Mar 2014
Public Rights of Way	Reference:	Drawing No.

Contains Ordnance Survey data © Crown copyright and database right 2014

26.3.2014





### PUBLIC RIGHTS OF WAY – USER EVIDENCE FORM

This form is part of the process in establishing whether a public right of way exists. Please answer all questions as fully as possible, whether you believe it to be either for or against the claim, so that the correct status of the route may be determined. The information given in this form along with any accompanying documents or drawings will be made publicly available and may be used at a public inquiry.

This form can be used if you are unlikely to be available or willing to attend a public enquiry and should be signed by a solicitor/Justice of the Peace or commissioner for Oaths.

Surname: [redacted] ..... (Mr/Mrs/Miss/Ms) —

First Name (s) [redacted] .....

Year of birth : [redacted] .....

Address: [redacted] .....

[redacted] .....

[redacted] .....

Tel: [redacted] .....

Occupation: [redacted] .....

**NOTE – EVIDENCE GIVEN CANNOT BE TREATED AS CONFIDENTIAL**

*1982 construction of A1237  
original doc closed after that date  
Prior to 1982 highway available is indicated*



Description of Path

From : ...A. 64..... Grid Ref (if known): .....

To ASKHAM RICHARDS ROAD :..... Grid Ref (if known): .....

Parish (es): ...ASKHAM BRYAN.....

Claimed Status of Route: \* footpath / bridleway / restricted byway / Byway open to all traffic

Name of Route: ...ASKHAM FIELDS LANE.....  
(if applicable)

(Please mark the route you are claiming on a separate map, sign and date the map and attach to this form)

NOTE - If you are claiming more than one way use separate forms and maps

1. Do you believe the route to be public? [redacted] YES/NO

a) If yes, please give details as to why? [redacted]

..... ALWAYS USED ..... [redacted]

b) What year do you believe the way has been public from? ..... ALWAYS .....

2. Have you used the above route: [redacted] YES/NO

a) If yes, over how many years?

(please specify years and dates e.g. 20 years - 1970 - 1990)

..... 38 YEARS ..... [redacted]

3. Do you use the route? [redacted] YES/NO

a) If no, when did you stop using the route? ..... [redacted] .....

b) Why did you stop using the route? .....



4. By what means and between which years did you use the route?

- a On foot ✓
- On horseback
- On a bicycle ✓
- With a vehicle
- Other

b For what purpose did you use the route e.g. recreation, specific journey etc?

.....

c Approximately, how wide was the way?

..... 1 YARD .....

d Describe the way eg surface.

..... TARMAC .....

5. When using the route where were you going to and from?

To: A64 and ASKHAM BRYAN VILLAGE .....

From: HOME .....

6. Have you seen other people using the way?

**YES/NO**

If yes, please give further details (including which years, how often, what they were doing eg on a bicycle.

..... WALKING FOR MORE THAN 30 YEARS .....

7. Has the way always been on the same route?

**YES/NO**

If no, why did it change?

.....

Can you state why and where it was before it was moved (please show route on map).

.....

8. To your knowledge has there been any of the following on the way:  
(Please mark on accompanying map if appropriate)

a) Any stiles, gates or other obstructions?  
If yes, please give details of these. If gates, were they locked or unlocked?

YES/NO

.....

b) Any signs or notices?  
If yes, please give details e.g. 'Private Road', 'Trespassers will be prosecuted' etc

YES/NO

.....

9. Have you ever been challenged by any owner or tenant of the land crossed by the route, or by anyone in their employment or been informed that it was not public?  
(if yes please give details)

YES/NO

.....

a) If yes, give particulars and dates

.....

b) Has anyone ever told you the route was not public?  
If yes, please give particulars and dates

YES/NO

.....

c) Were you ever told by an owner or tenant of the land crossed by the way, or by anyone, in their employment, that it was not public?

YES/NO

d) Do you believe the owner/occupier was aware the public was using the way?  
If yes, why?

YES/NO

.....

10. Have you ever owned/tenanted/rented the land crossed by this way?  
If yes, please give further details (including dates).

YES/NO

.....

a) Who now owns the land crossed by this way?

.....

11. Have you ever been employed by, or a tenant of the landowner over which the route runs? YES/NO

a) Give particulars and dates

.....

b) Say whether the owner or occupier ever gave you instructions as to the use of the way by the public and, if so, what the instructions were: [REDACTED]

12. When you used the way, were you acting for the owner/occupier of the land crossed by the way? YES/NO  
If yes:

a) Give particulars and dates

.....

13. Have you ever obtained permission to use the route? YES/NO  
If so, from whom?

.....

14. Are you or have you been a friend/ acquaintance of any of the landowners/occupiers and thus have used the route with implied consent? YES/NO  
(if yes please give details)

.....

15. Have you ever enjoyed a private right along the route in question? YES/NO

Any other information you consider to be relevant:

I acknowledge that this form will be made publicly available.

I hereby certify that to the best of my knowledge and belief the facts that I have stated are true.

\*I am/am not willing to attend a Hearing, Public Inquiry or Court to give evidence on this matter, if this should prove necessary.

Signature:  ..... Date: 15-04-2014

Signature of Person Taking Statement ... 

Date.....  
(if different)



## Guidance Notes

This form has been given to you to record your use of a route that is not recorded on the Definitive Map of Public Rights of Way. Your evidence may help in the recording of this route as a public right of way can be proven to exist by regular uninterrupted use without being challenged.

This form is for those who use the [redacted] by one person.

You should complete this form **personally** [redacted] words but if you find this difficult you can ask a friend to assist you.

Please answer all questions as fully as possible as it is important to establish the number of years, how regularly and for what purpose you have used the route. Additional sheets may be attached if required.

A map will be attached to the form, please mark clearly on the map the route that you have used. It is important that the route follows a specific line [redacted] be claimed based on evidence of wandering over open land.

A name and address is required on the evidence form to validate the information, any forms submitted without a name and address (on page 1) will be disregarded. However you should be aware that if the evidence is used to support the making of an order these forms will enter the public domain.

Please note that you may be contacted by a Council Officer in connection with the information given on your form. A separate contact sheet for telephone numbers and email addresses is required for the use of the City of York Council. This is not part of the form that will enter the public domain.

You need to indicate on the evidence form whether, if required, you are prepared to attend a local Public Inquiry to support your evidence. If you are likely to be unable to attend a public inquiry you may wish to consider using Annex 16 which includes Statutory Declaration. The Statutory Declaration will need to be witnessed by either a Commissioner for Oaths, Solicitor or Magistrate and needs to be arranged by the witness or applicant. Inspectors at Public Inquiries will generally place greater weight on Evidence Forms with Statutory Declarations.

Further information on this process can be found in the Natural England booklet 'A guide to definitive maps and changes to public rights of way' which can be downloaded free of charge from [www.naturalengland.org.uk](http://www.naturalengland.org.uk)

**Your form should be returned to the person co-ordinating this application process.**

The following information will be kept separate by the Council to avoid it entering the public domain:

Name: [REDACTED] .....

Tel No: [REDACTED] [REDACTED] .....

(day)

Tel No: .....

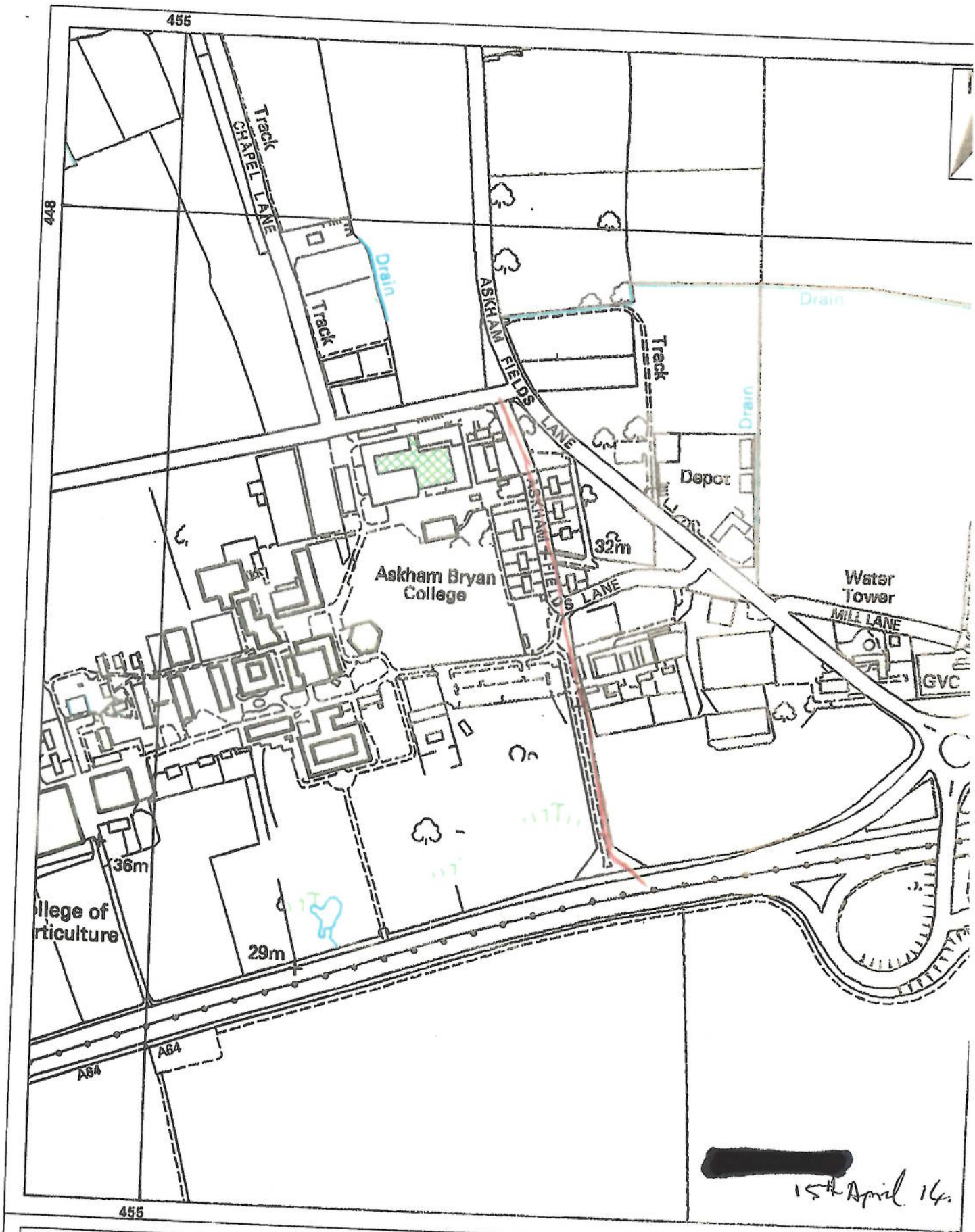
(eve)

Email: .....

Occupation: [REDACTED] .....

Date of birth: ...16-04-1976.....





15th April 14



West Offices, Station Rise, York,  
YO1 6GA  
Telephone: 01904 551550

### DMMO application to claim a public right of way Askham Bryan parish

Scale 1:5,000	Drawn By: JHC	Date: Mar 2014
Public Rights of Way	Reference:	Drawing No.

Contains Ordnance Survey data © Crown copyright and database right 2014

1